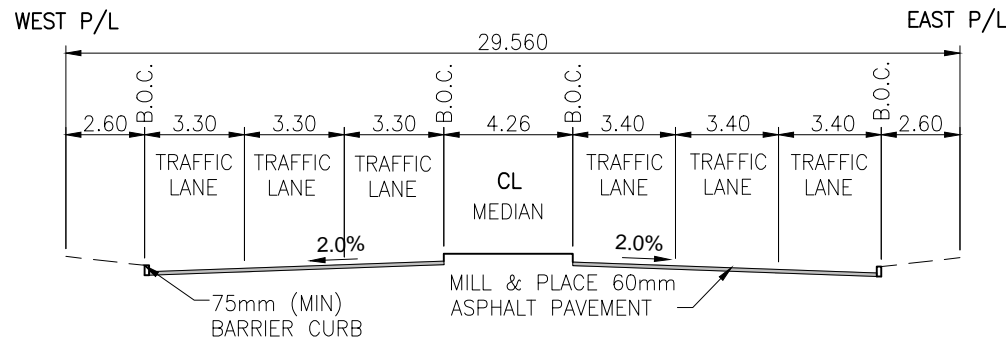


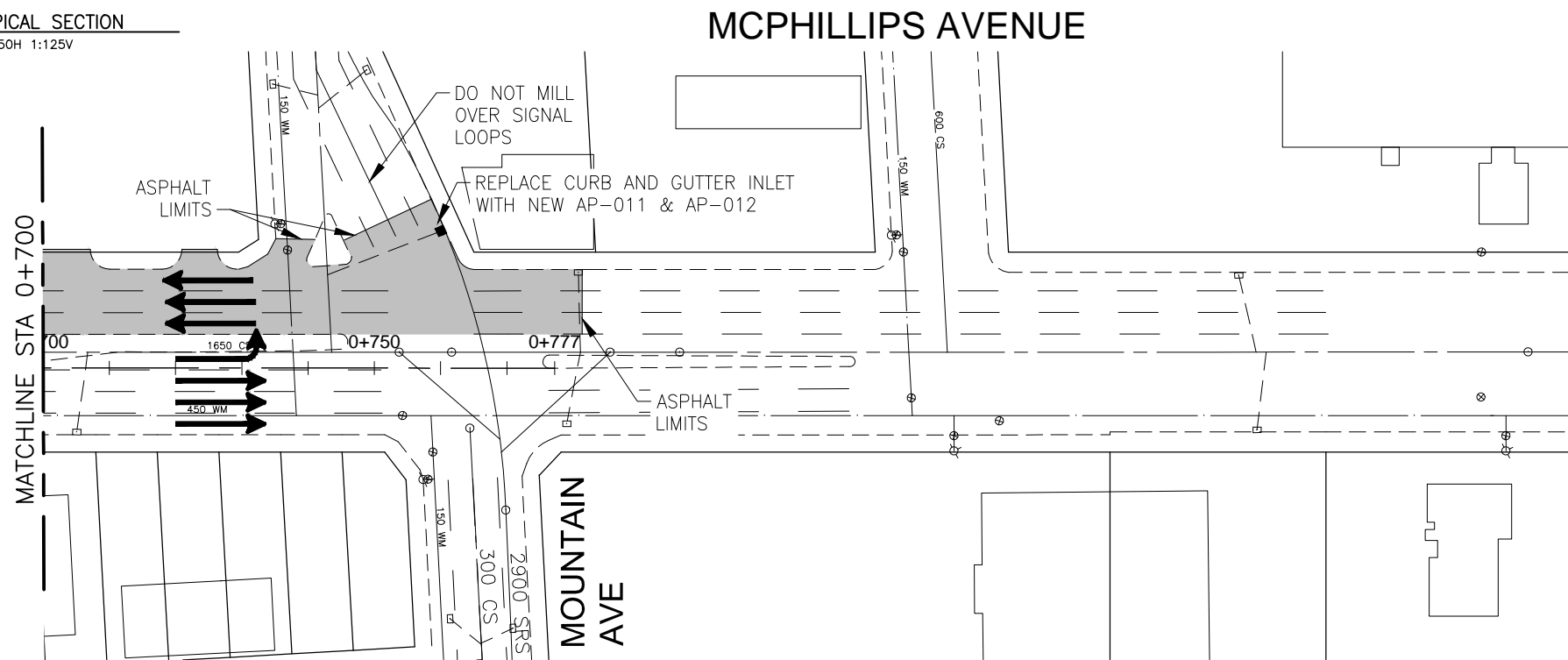
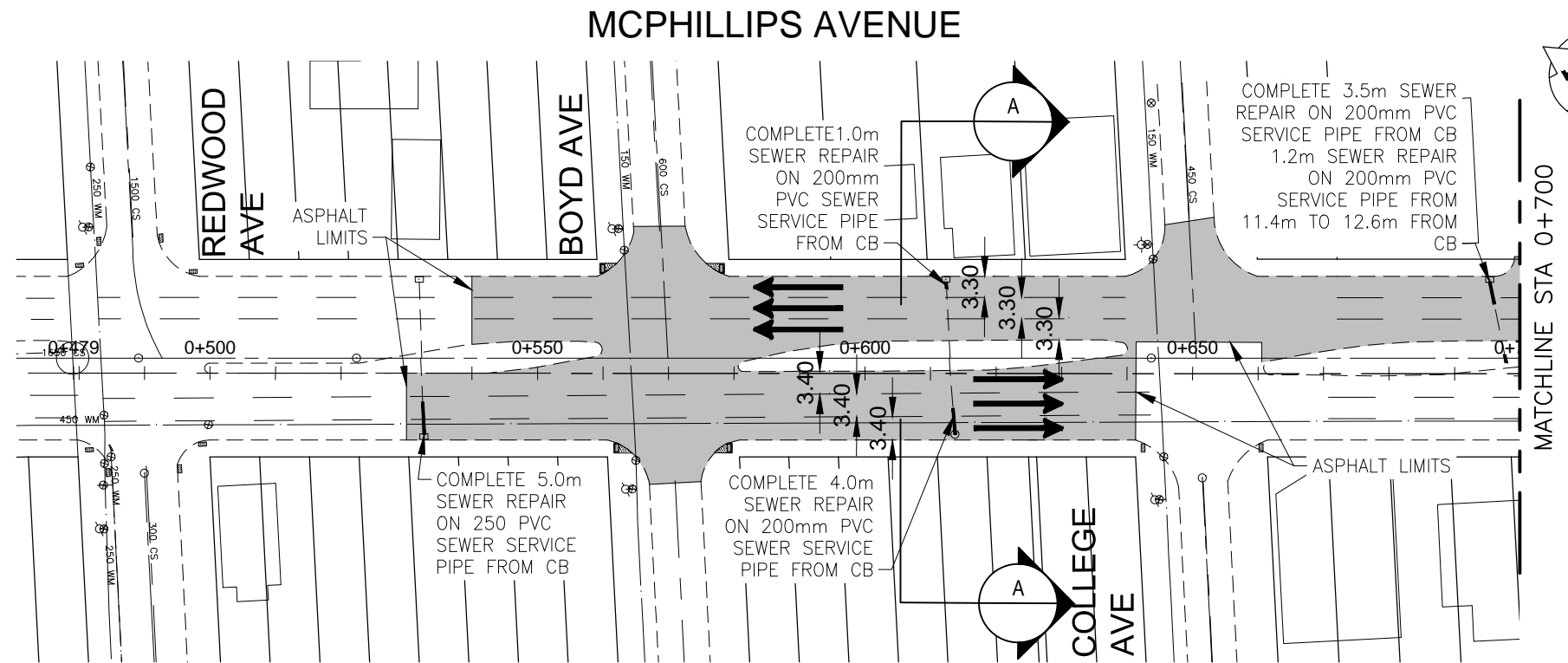
NOTES:

1. LOCATION OF EXISTING UTILITIES TO BE VERIFIED IN FIELD BY CONTRACTOR
 2. MAINTAIN TRAFFIC AS OUTLINED IN THE TRAFFIC MANAGEMENT SPECIFICATION
- CONSTRUCTION NOTES:**

1. MILL EXISTING ASPHALT OVERLAY, AVERAGE DEPTH 60mm
2. COMPLETE FULL DEPTH CONCRETE PAVEMENT REPAIRS AS MARKED BY THE CONTRACT ADMINISTRATOR
3. COMPLETE CURB & SIDEWALK RENEWAL WORKS, AS MARKED BY THE CONTRACT ADMINISTRATOR (75mm MIN CURB REVEAL)
4. PLACE DETECTABLE WARNING SURFACE TILES WHERE INDICATED IN ACCORDANCE WITH CW-3326, COMPLETE WITH NEW RAMP CURB AS MARKED BY THE CONTRACT ADMINISTRATOR
5. COMPLETE DRAINAGE INLET SEWER SERVICE WORKS AS NOTED
6. COMPLETE ADJUSTMENTS OF PAVEMENT APPURTENANCES AS MARKED BY THE CONTRACT ADMINISTRATOR
7. PLACE 60mm (AVERAGE) ASPHALT OVERLAY
8. RADII CURB RENEWAL, OTHER THAN RAMP CURB, TO BE MODIFIED BARRIER CURB
9. ASPHALT GRADES WILL BE DETERMINED TWO WEEKS PRIOR TO CONSTRUCTION STARTUP OF THE STREET



A TYPICAL SECTION
1:250H 1:125V



METRIC
WHOLE NUMBERS INDICATE MILLIMETRES
DECIMALIZED NUMBERS INDICATE METRES

APEGM
Certificate of Authorization
Stantec Consulting Ltd.
No. 1301

MILL AND ASPHALT OVERLAY AREA
DETECTABLE TILES

Stantec
Stantec Consulting Ltd.
WINNIPEG MANITOBA



CITY DRAWING NO.: P-3484-06	DRAWING NO.: C-105 SHT 6 OF 15
DATE 17.02.15	SCALE: 1:1000
DRAWN BY: G.P.	

ISSUED FOR TENDER 17.06.16

2017 REGIONAL STREET PROGRAM
MCPHILLIPS AVENUE
STA 0+479 TO STA 0+777
MILL AND FILL