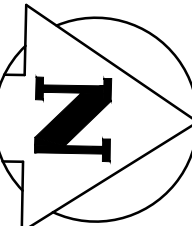
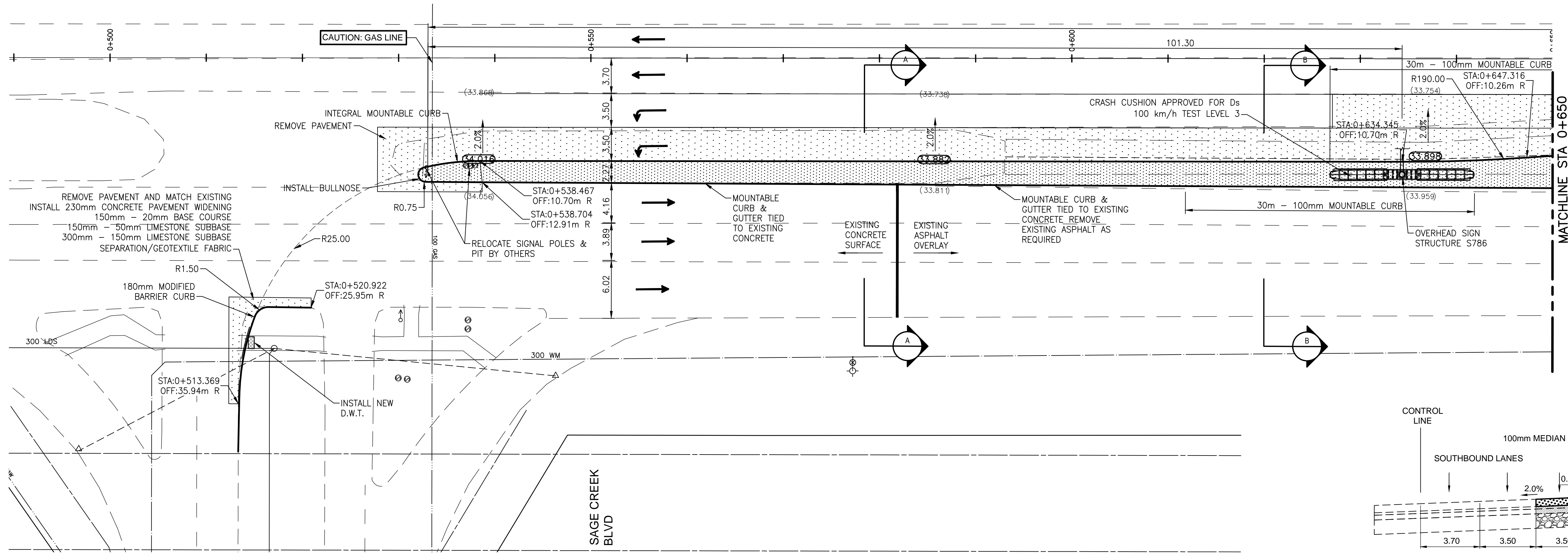
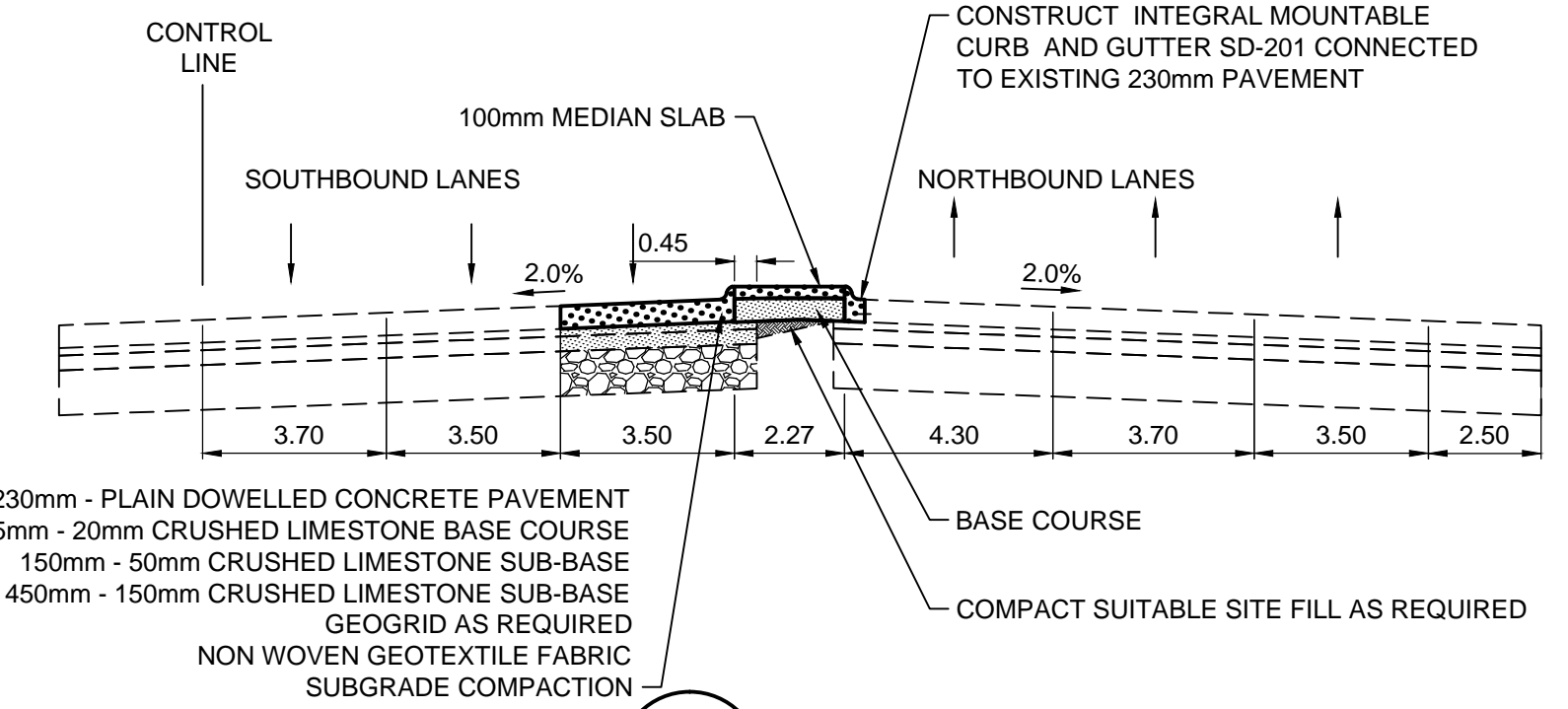


LAGIMODIERE BOULEVARD

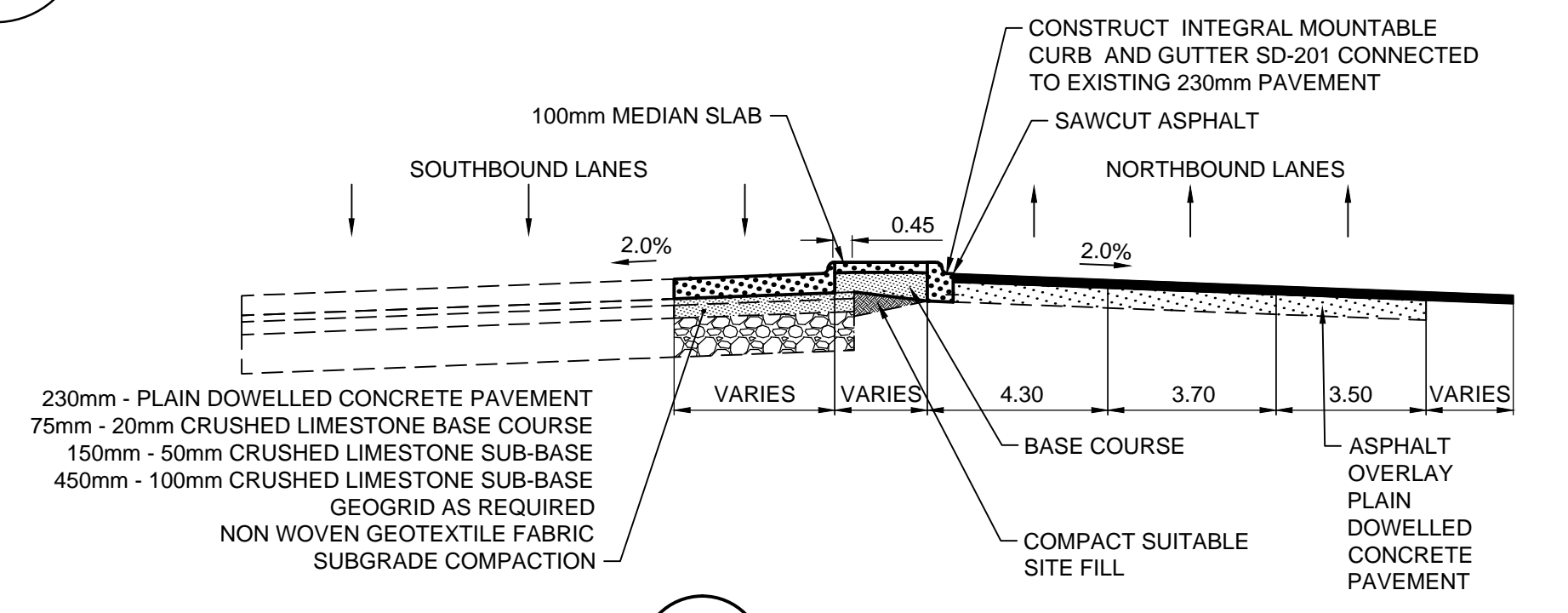
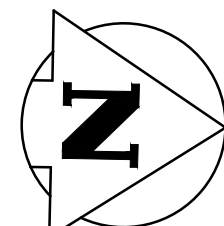
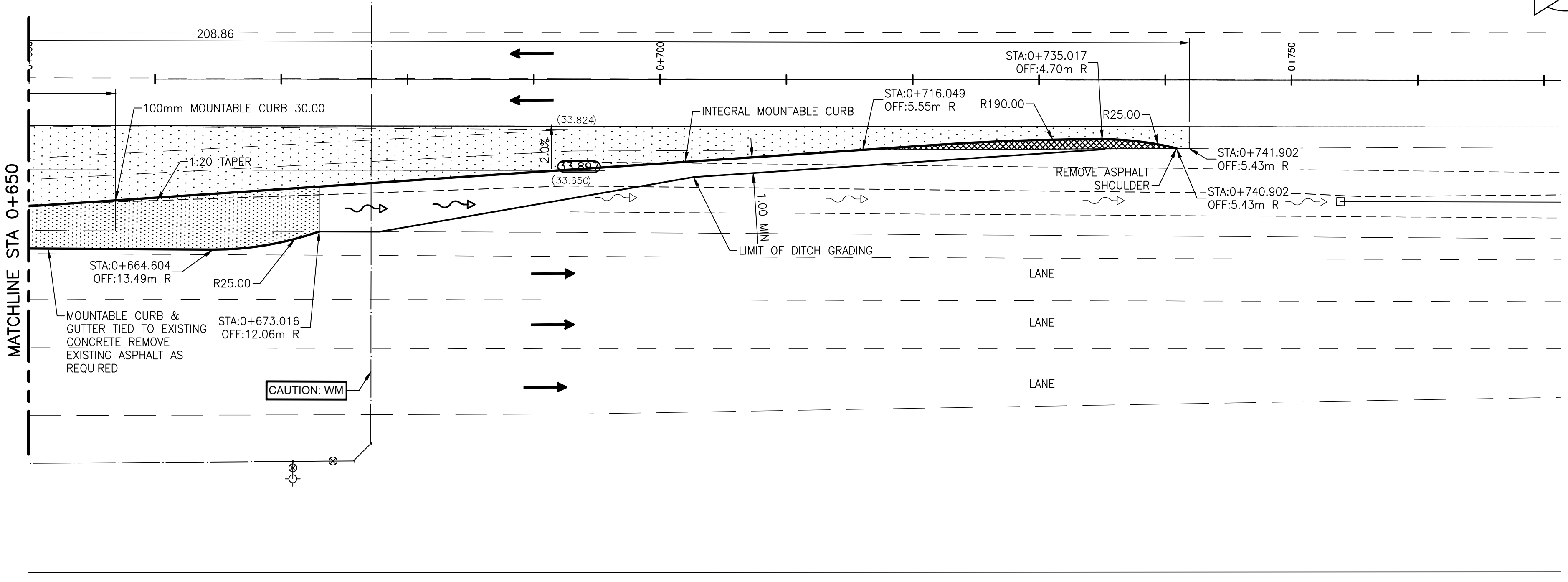


- GENERAL NOTES:
- ADJUST PAVEMENT MANHOLE AND CATCHBASIN FRAMES 50mm BELOW FINAL GRADE TO ACCOMMODATE A RISER RING FOR FINAL ASPHALT PAVING OPERATIONS. MAINTAIN TRAFFIC AS OUTLINED IN THE TRAFFIC MANAGEMENT SPECIFICATION.
  - RADI CURB RENEWAL ON INTERSECTING STREETS & BACK LANES TO BE MODIFIED BARRIER CURB U.N.O.
  - CONSTRUCT PARTIAL DEPTH CONCRETE REPAIRS AS DIRECTED BY THE CONTRACT ADMINISTRATOR.
  - MAINTAIN 25-75mm OF REVEAL ON THE SIGNAL BASES.

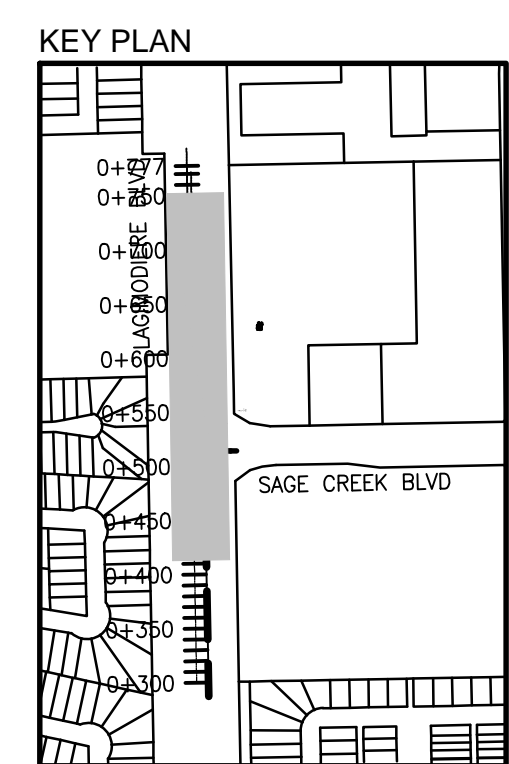


A SECTION

LAGIMODIERE BOULEVARD



B SECTION



**APEGM**  
Certificate of Authorization  
Stantec Consulting Ltd.  
No. 1301

METRIC

WHOLE NUMBERS INDICATE MILLIMETRES  
DECIMALIZED NUMBERS INDICATE METRES

WARNING

- IF POWER EQUIPMENT OR EXPLOSIVES ARE TO BE USED FOR EXCAVATION ON THIS PROJECT THE CONTRACTOR MUST:
- NOTIFY THE GAS COMPANY OF THE PROPOSED LOCATION OF EXCAVATION.
  - TAKE PRECAUTION TO AVOID DAMAGE TO GAS COMPANY INSTALLATIONS SEE PROVINCIAL REGULATION 210/72 FOR DETAILS.
  - OBTAIN EXCAVATION PERMITS PRIOR TO CONSTRUCTION.

EXISTING	LEGEND-PLAN	PROPOSED	EXISTING	LEGEND-PLAN	PROPOSED
150 WM	WATERMAIN	150 WM	HYDRO	M.T.S.	
300 LDS	LAND DRAINAGE SEWER	300 LDS	CONCRETE	CONCRETE	
250 WWS	WASTE WATER SEWER	250 WWS	MILL AND FILL OVERLAY	CONCRETE SIDEWALK	
MANHOLE	MANHOLE	BOREHOLE	BOREHOLE	BOREHOLE	
CATCH BASIN/CATCH PIT	CATCH BASIN/CATCH PIT	SEEDING	SEEDING	SEEDING	
CURB INLET	CURB INLET	PROPERTY LINE	PROPERTY LINE	PROPERTY LINE	
CURB RENEWAL	CURB RENEWAL	SURVEY BAR	SURVEY BAR	SURVEY BAR	
GRAVEL	GRAVEL	ELEVATION	ELEVATION	ELEVATION	
GAS	GAS	SIDEWALK DETECTABLE	SIDEWALK DETECTABLE	SIDEWALK DETECTABLE	

LOCATION APPROVED UNDERGROUND STRUCTURES

SUPV. U/G STRUCTURES COMMITTEE DATE

NOTE:  
LOCATION OF UNDERGROUND STRUCTURES AS SHOWN ARE BASED ON THE BEST INFORMATION AVAILABLE BUT NO GUARANTEE IS GIVEN THAT ALL EXISTING UTILITIES ARE SHOWN OR THAT THE GIVEN LOCATIONS ARE EXACT. CONFIRMATION OF EXISTENCE AND EXACT LOCATION OF ALL SERVICES MUST BE OBTAINED FROM THE INDIVIDUAL UTILITIES BEFORE PROCEEDING WITH CONSTRUCTION.

B.M. ELEV.	NO.	REVISIONS	DATE	BY
	1	ISSUED FOR TENDER	17.06.16	
	0	ISSUED FOR REVIEW	17.06.02	



DESIGNED BY	D.J.M.	CHECKED BY	D.J.M.
DRAWN BY	G.P.	APPROVED BY	
HOR. SCALE:	1:250	RELEASED FOR CONSTRUCTION:	
VERTICAL:		DATE	2017.05.01

ENGINEER'S SEAL

CONSULTANT DRAWING NO.  
C501



2017 REGIONAL STREET PROGRAM  
LAGIMODIERE BOULEVARD  
SOUTHBOUND LEFT TURN  
AT SAGE CREEK BOULEVARD

SHEET 12 OF 15  
CAD FILE DRAWING NUMBER  
07270c-501-xxx.dwg  
CITY DRAWING NUMBER  
P-3484-12

VA113712.dwg\113707270\_0300.dwg\0302\_sheet\_files\02\_civil\07270c-501-xxx.dwg 2017/06/16 1:27 PM By: Purandasi, Gordon