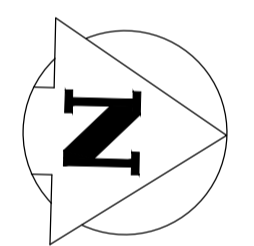
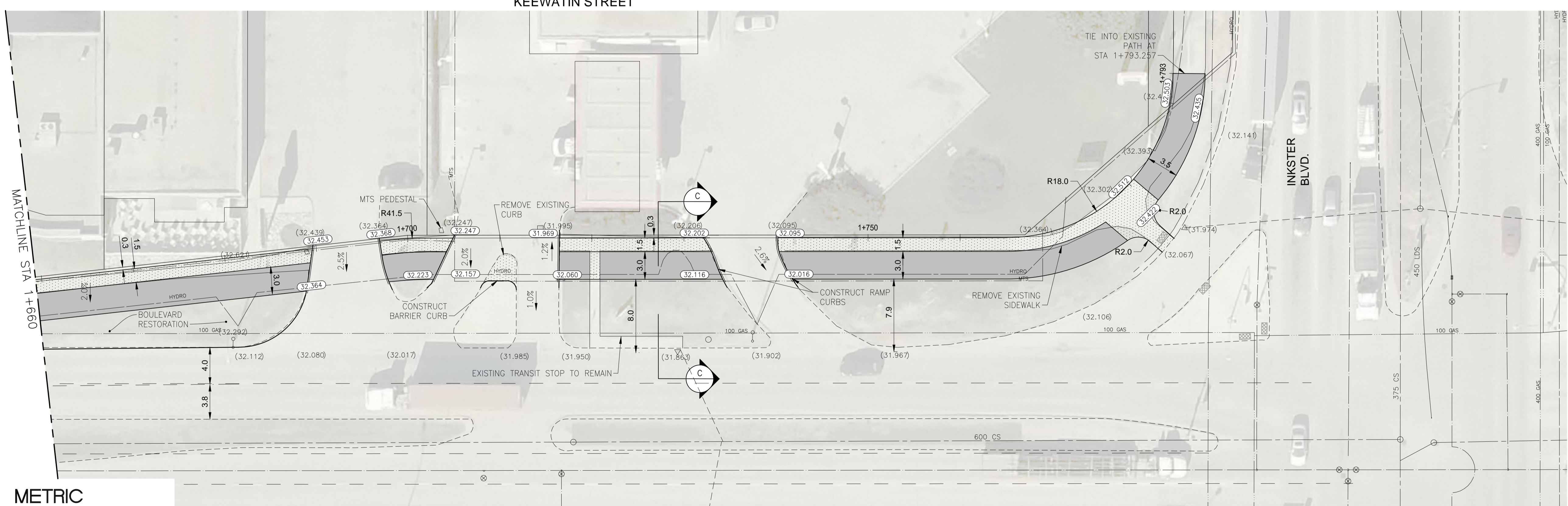
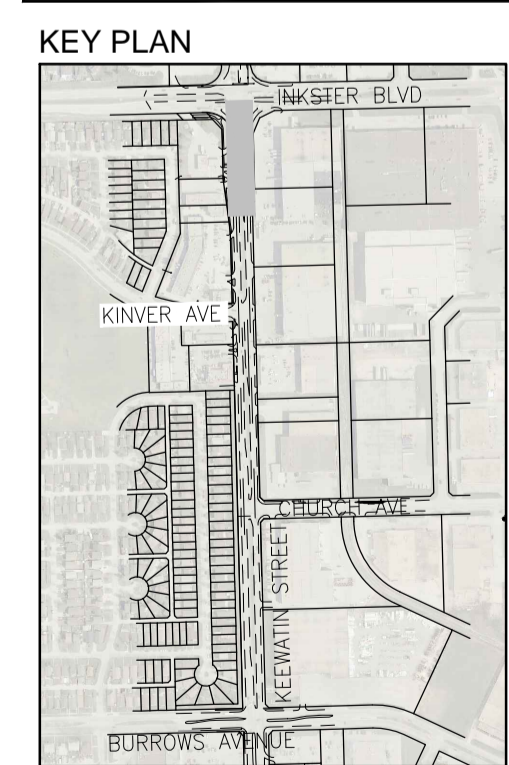


- GENERAL NOTES:
1. MAINTAIN TRAFFIC AS OUTLINED IN THE TRAFFIC MANAGEMENT SPECIFICATION.
 2. LIGHTING FOR PATH FACILITY TO BE INSTALLED BY MANITOBA HYDRO.
 3. BOULEVARD RESTORATION AS DIRECTED BY CONTRACT ADMINISTRATOR.



APEGM
Certificate of Authorization
Stantec Consulting Ltd.
No. 1301



METRIC
WHOLE NUMBERS INDICATE MILLIMETRES
DECIMALIZED NUMBERS INDICATE METRES

WARNING
IF POWER EQUIPMENT OR EXPLOSIVES ARE TO BE USED FOR EXCAVATION ON THIS PROJECT THE CONTRACTOR MUST:
1. NOTIFY THE GAS COMPANY OF THE PROPOSED LOCATION OF EXCAVATION.
2. TAKE PRECAUTION TO AVOID DAMAGE TO GAS COMPANY INSTALLATIONS SEE PROVINCIAL REGULATION 210/72 FOR DETAILS.
3. OBTAIN EXCAVATION PERMITS PRIOR TO CONSTRUCTION.

EXISTING	LEGEND-PLAN	PROPOSED	EXISTING	LEGEND-PLAN	PROPOSED
150 W/M	WATERMAIN	150 W/M	HYDRO	CONCRETE SIDEWALK	CONCRETE SIDEWALK
HYDRANT	HYDRANT	M.T.S.	M.T.S.	BOREHOLE	BOREHOLE
VALVE	VALVE	CONCRETE	CONCRETE	EASEMENT LINE	EASEMENT LINE
300 LDS	LAND DRAINAGE SEWER	ASPHALT	ASPHALT	PROPERTY LINE	PROPERTY LINE
250 WWS	WASTE WATER SEWER	CONCRETE SIDEWALK	CONCRETE SIDEWALK	SURVEY BAR	SURVEY BAR
MANHOLE	MANHOLE	BOREHOLE	BOREHOLE	ELEVATION	ELEVATION
CATCH BASIN	CATCH BASIN	EASEMENT LINE	EASEMENT LINE	SIDEWALK DETECTABLE	SIDEWALK DETECTABLE
CURB INLET/CATCH PIT	CURB INLET/CATCH PIT	PROPERTY LINE	PROPERTY LINE		
CURB RENEWAL	CURB RENEWAL	SURVEY BAR	SURVEY BAR		
TRAFFIC ARROW	TRAFFIC ARROW	ELEVATION	ELEVATION		
GAS	GAS	SIDEWALK DETECTABLE	SIDEWALK DETECTABLE		

LOCATION APPROVED UNDERGROUND STRUCTURES

SUPV. U/G STRUCTURES COMMITTEE DATE

NOTE:
LOCATION OF UNDERGROUND STRUCTURES AS SHOWN ARE BASED ON THE BEST INFORMATION AVAILABLE BUT NO GUARANTEE IS GIVEN THAT ALL EXISTING UTILITIES ARE SHOWN OR THAT THE GIVEN LOCATIONS ARE EXACT. CONFIRMATION OF EXISTENCE AND EXACT LOCATION OF ALL SERVICES MUST BE OBTAINED FROM THE INDIVIDUAL UTILITIES BEFORE PROCEEDING WITH CONSTRUCTION.

B.M. ELEV.	NO.	REVISIONS	DATE	BY
	0	ISSUED FOR TENDER	17.06.23	S.B.C.

Stantec
500 - 311 Portage Avenue, Winnipeg MB
www.stantec.com

DESIGNED BY	D.L.	CHECKED BY	R.K.H.
DRAWN BY	G.P.	APPROVED BY	S.B.C.

HOR. SCALE: 1:250
VERTICAL: _____

DATE	17.03.20	RELEASED FOR CONSTRUCTION:
DATE		

ENGINEER'S SEAL
PRELIMINARY DRAWING
NOT TO BE USED FOR CONSTRUCTION
CONSULTANT DRAWING NO. C206

THE CITY OF WINNIPEG
PUBLIC WORKS DEPARTMENT
ENGINEERING DIVISION

2017 WALK/BIKE INFRASTRUCTURE PROGRAM
KEEWATIN STREET
BURROWS ST. TO INKSTER BLVD. AT FACILITY
STA. 1+660 TO STA. 1+790

SHEET 7 OF 17
CAD FILE DRAWING NUMBER 07230c-201-903.dwg
CITY DRAWING NUMBER P3483-07