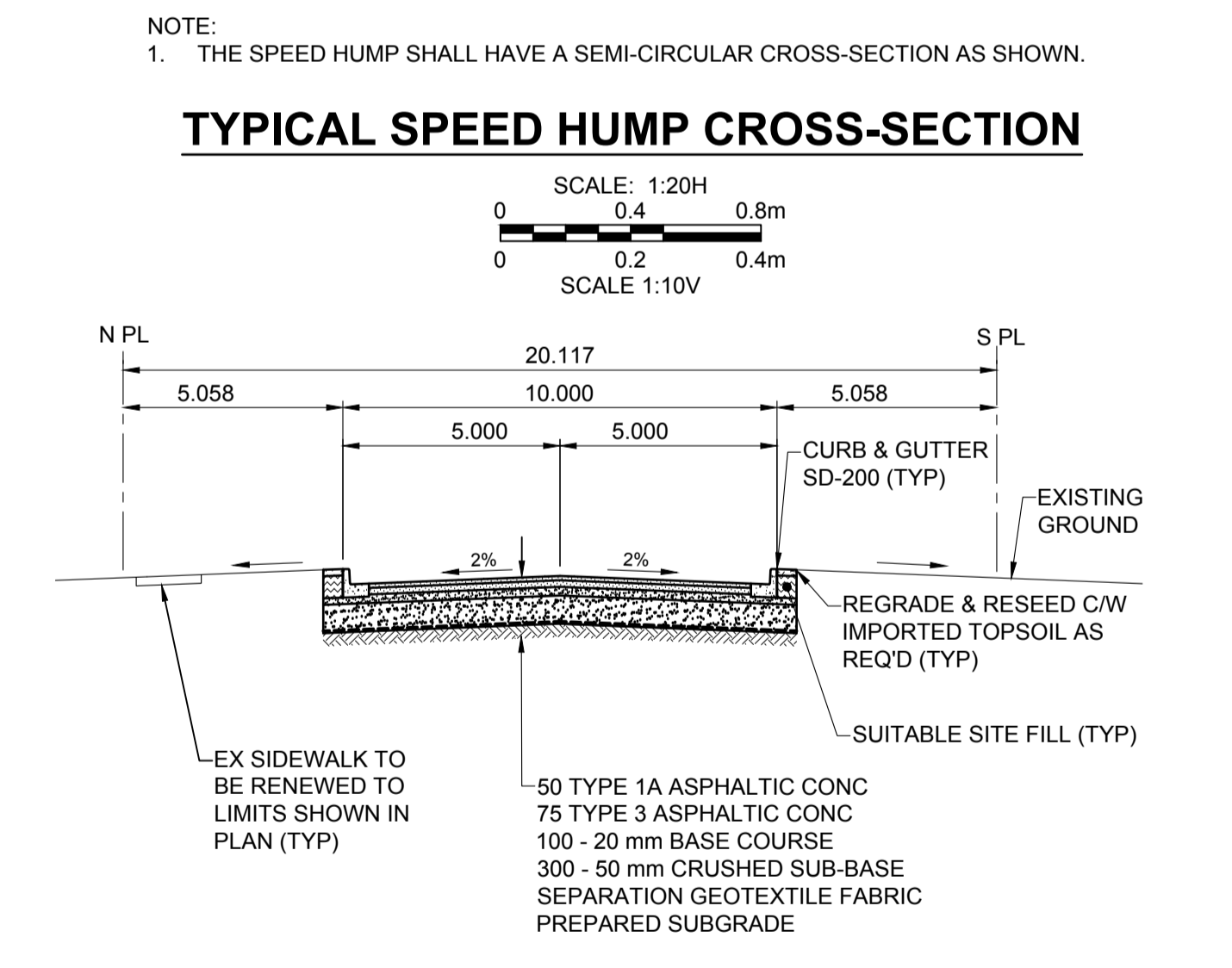
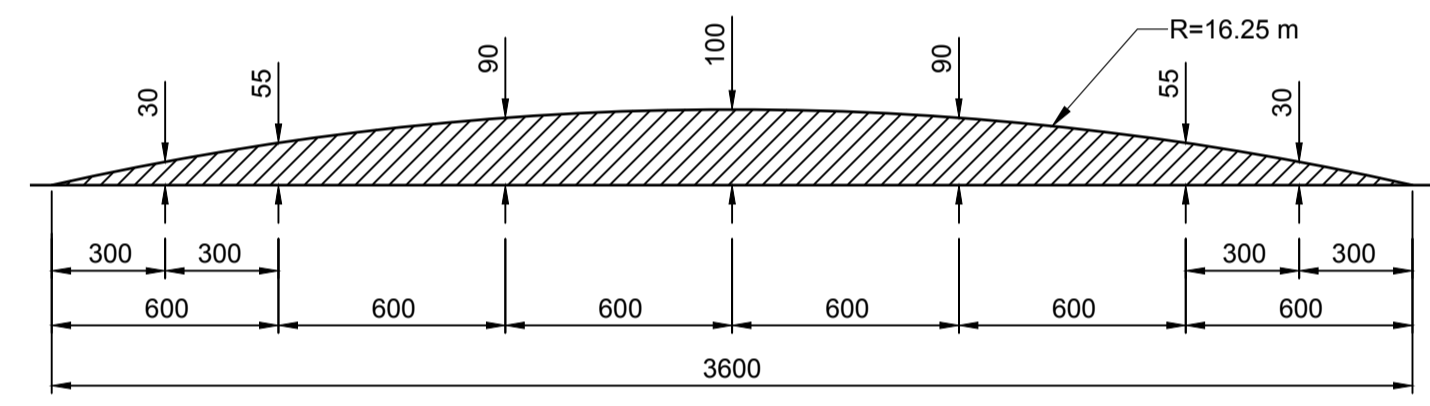
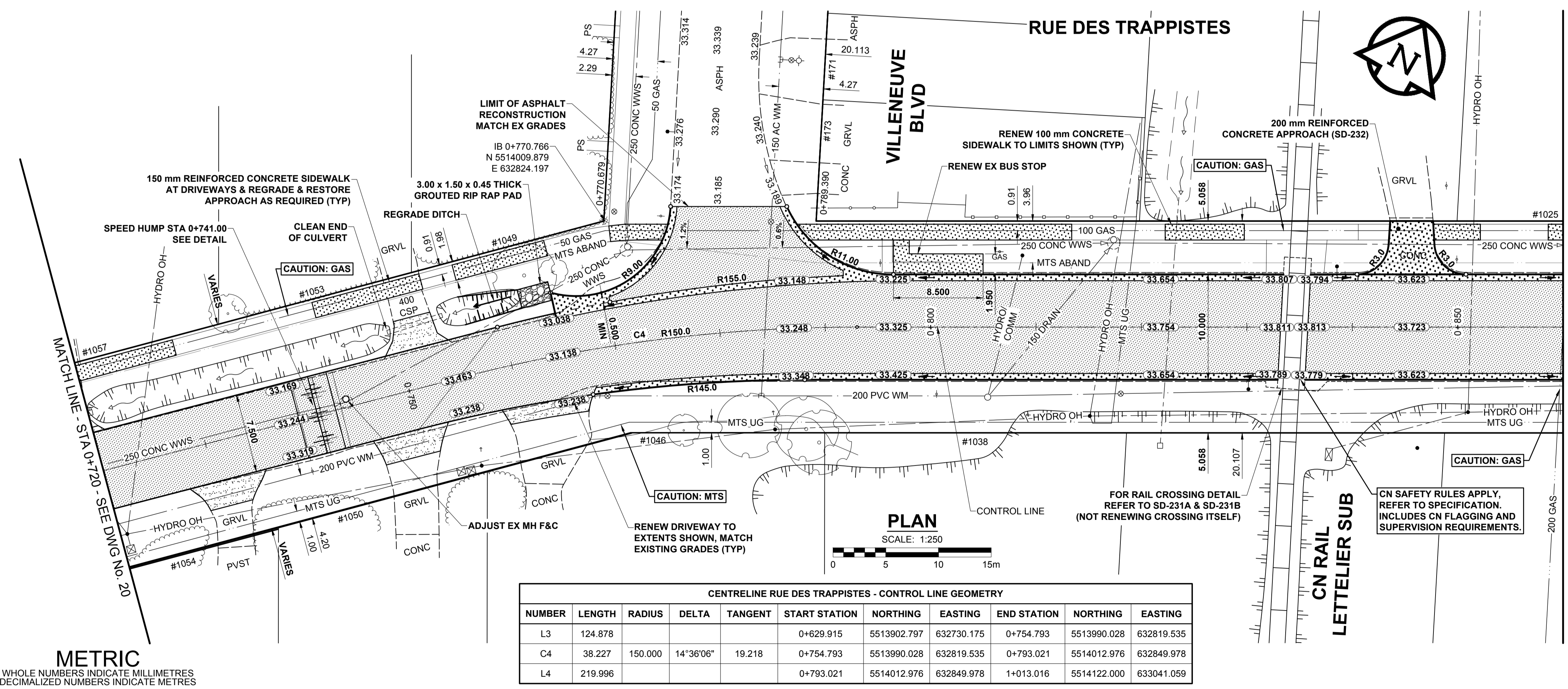


- NOTES**
- ADJUST MH AND CB RIMS TO NEW GRADES.
 - CONTRACTOR TO REGRADE/RENEW EXISTING PRIVATE SIDEWALKS TO LIMITS AS SHOWN. SIDEWALKS TO BE RENEWED WITH CONCRETE UNLESS NOTED OTHERWISE.
 - CONTRACTOR TO TAKE PRECAUTIONARY STEPS TO PROTECT EXISTING TREES WITHIN THE LIMITS OF CONSTRUCTION FROM DAMAGE FROM CONSTRUCTION ACTIVITIES AS OUTLINED IN THE SPECIFICATIONS.
 - MODIFIED BARRIER CURB TO BE CONSTRUCTED AT ALL INTERSECTION RADII, BACK LANE RADII AND BULLNOSES.
 - CONTRACTOR TO CONFIRM THE LOCATION OF ALL UTILITIES/SERVICES IN THE FIELD PRIOR TO CONSTRUCTION.
 - ADD 200.000m TO ABBREVIATED ELEVATIONS TO OBTAIN GEODETIC ELEVATIONS.
 - ALL DIMENSIONS TO BACK OF CURB/EDGE OF ASPHALT.



METRIC
WHOLE NUMBERS INDICATE MILLIMETRES
DECIMALIZED NUMBERS INDICATE METRES

EXISTING	LEGEND - PLAN	NEW	EXISTING	LEGEND - PLAN	NEW	EXISTING	LEGEND - PLAN	NEW	
	GAS		MANHOLE		CONCRETE PAVEMENT		LOCATION APPROVED		BM
	MTS HANDWELL/PEDESTAL		CATCH BASIN/CATCH PIT		CONC SIDEWALK/MEDIAN		UNDERGROUND STRUCTURES		ELEV
	HYDRO HANDWELL/CABINET		CURB INLET WITH BOX		ASPHALT PAVEMENT		DATE		W of W
	CAT/FIBRE OPTIC		TREE		PAVING STONE		COMMITTEE		N of N
	TRAFFIC SIGNALS/PIT		TEST HOLE		GRAVEL		NOTE:		garage
	LAND DRAINAGE SEWER		PROPERTY LINE		RAMP CURB		LOCATION OF UNDERGROUND STRUCTURES		MTS UG
	SANITARY/COMBINED SEWER		SURVEY BAR		PLANING/REMOVAL		BEST INFORMATION AVAILABLE BUT NO		MTS OH
	CB LEAD/SSP/DCP		FENCE		PROPERTY LINE		EXISTING UTILITIES ARE SHOWN OR THAT ALL		HYDRO OH
	WATERMAIN		BOC/EDGE OF PAVEMENT		ELEVATION		CONFIRMATION OF EXISTENCE AND EXACT LOCATION OF ALL		HYDRO OH
	SUBDRAIN		TRAFFIC SIGN		ELEVATION		SERVICES MUST BE OBTAINED FROM THE		HYDRO OH
	DITCH				ELEVATION		INDIVIDUAL UTILITIES BEFORE PROCEEDING		HYDRO OH

LOCATION APPROVED
UNDERGROUND STRUCTURES

SUPR. UG STRUCTURES COMMITTEE DATE

NOTE:
LOCATION OF UNDERGROUND STRUCTURES AS SHOWN ARE BASED ON THE BEST INFORMATION AVAILABLE BUT NO GUARANTEE IS GIVEN THAT ALL EXISTING UTILITIES ARE SHOWN OR THAT THE GIVEN LOCATIONS ARE EXACT. CONFIRMATION OF EXISTENCE AND EXACT LOCATION OF ALL SERVICES MUST BE OBTAINED FROM THE INDIVIDUAL UTILITIES BEFORE PROCEEDING WITH CONSTRUCTION.

NO.	ISSUED FOR TENDER	DATE	BY
0	ISSUED FOR TENDER	17/09/15	GFC
1	REVISIONS	YY/MM/DD	BY

MORRISON HERSHFIELD

DESIGNED BY: GFC
DRAWN BY: DML

CHECKED BY: RPB
APPROVED BY: BWB

RELEASED FOR CONSTRUCTION

HOR SCALE: 1:250
VERT SCALE: 1:10

DATE: 17/08/04

PROFESSIONAL'S SEAL

PROVINCE OF MANITOBA

G.F. COOLIDGE
ORIGINAL SIGNED
1786915
24465

REGISTERED PROFESSIONAL ENGINEER

CONSULTANT FILE NAME: 5160966-PP-05.dwg

THE CITY OF WINNIPEG
PUBLIC WORKS DEPARTMENT
ENGINEERING DIVISION

RUE DES TRAPPISTES AT WESTENDORF COULEE CULVERT REPLACEMENT AND ROAD RECONSTRUCTION

RUE DES TRAPPISTES
HORIZONTAL AND VERTICAL ALIGNMENT
STA 0+720 TO STA 0+860

CITY DRAWING NUMBER: N/A
SHEET: 21 OF 22
DRAWING No.: REV

21 0

BID OPPORTUNITY No. 698-2017