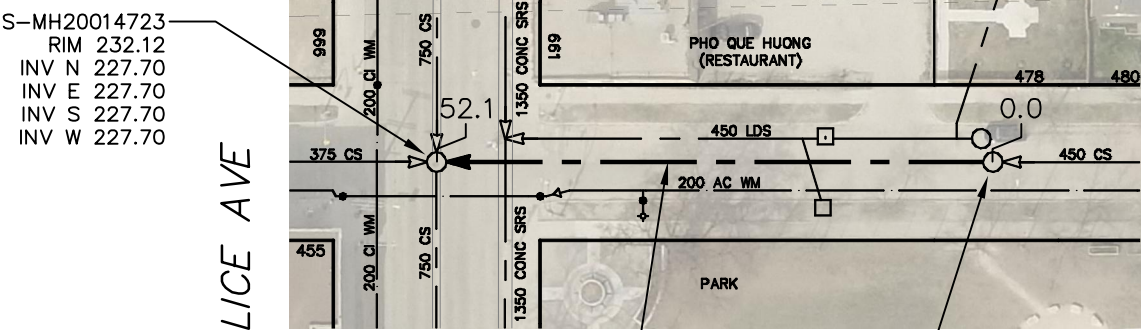
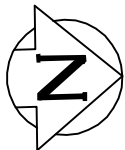


AGNES STREET



S-MH20014723
RIM 232.12
INV N 227.70
INV E 227.70
INV S 227.70
INV W 227.70

ELLICE AVE

S-MH20014725
RIM 231.80
INV N 228.09
INV S 228.09

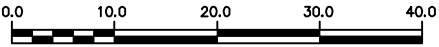
52.1 OF 450 CS TO BE LINED
S-MA20016365
(PARTIALLY DETERIORATED)

SEWER JUNCTION INFORMATION FROM SEWER VIDEO INSPECTION		
SEWER ID S-MA20016365		
DISTANCE FROM MH ID S-MH20014725		
DISTANCE	DIAMETER	CLOCK
1.1	150	1
40.1	150	2

FOR INDEX SEE
11465

METRIC

WHOLE NUMBERS INDICATE MILLIMETRES
DECIMALIZED NUMBERS INDICATE METRES



<p>LOCATION APPROVED UNDERGROUND STRUCTURES</p> <p>SUPV. U/G STRUCTURES COMMITTEE _____ DATE _____</p> <p>NOTE: LOCATION OF UNDERGROUND STRUCTURES AS SHOWN ARE BASED ON THE BEST INFORMATION AVAILABLE BUT NO GUARANTEE IS GIVEN THAT ALL EXISTING UTILITIES ARE SHOWN OR THAT THE GIVEN LOCATIONS ARE EXACT. CONFIRMATION OF EXISTENCE AND EXACT LOCATION OF ALL SERVICES MUST BE OBTAINED FROM THE INDIVIDUAL UTILITIES BEFORE PROCEEDING WITH CONSTRUCTION.</p>	<p>B.M. ELEV.</p> <table border="1" style="width: 100%; height: 100px;"> <tr><td> </td><td> </td><td> </td><td> </td></tr> <tr><td> </td><td> </td><td> </td><td> </td></tr> <tr><td> </td><td> </td><td> </td><td> </td></tr> <tr><td> </td><td> </td><td> </td><td> </td></tr> <tr><td> </td><td> </td><td> </td><td> </td></tr> <tr><td> </td><td> </td><td> </td><td> </td></tr> <tr><td> </td><td> </td><td> </td><td> </td></tr> <tr><td> </td><td> </td><td> </td><td> </td></tr> <tr><td> </td><td> </td><td> </td><td> </td></tr> <tr><td> </td><td> </td><td> </td><td> </td></tr> <tr><td> </td><td> </td><td> </td><td> </td></tr> </table>																																													<table border="1" style="width: 100%;"> <tr> <td>DESIGNED BY</td> <td>SC</td> <td>CHECKED BY</td> <td>SC</td> </tr> <tr> <td>DRAWN BY</td> <td>AD</td> <td>APPROVED BY</td> <td>KZ</td> </tr> <tr> <td>SCALE:</td> <td rowspan="2">1:750</td> <td>RELEASED FOR CONSTRUCTION</td> <td rowspan="2">K. ZURIK</td> </tr> <tr> <td>HORIZONTAL</td> <td> </td> </tr> <tr> <td>VERTICAL</td> <td> </td> <td> </td> <td> </td> </tr> <tr> <td>DATE</td> <td>2017 02 16</td> <td>DATE</td> <td>2017 02 15</td> </tr> <tr> <td>PLOT DATE:</td> <td colspan="3">2017 02 16</td> </tr> </table>	DESIGNED BY	SC	CHECKED BY	SC	DRAWN BY	AD	APPROVED BY	KZ	SCALE:	1:750	RELEASED FOR CONSTRUCTION	K. ZURIK	HORIZONTAL		VERTICAL				DATE	2017 02 16	DATE	2017 02 15	PLOT DATE:	2017 02 16			<p>ENGINEER'S SEAL</p> <p>ORIGINAL SIGNED BY S.R.J. COURNOYER 17/02/10</p> <p>CONSULTANT DRAWING NUMBER -</p>	<p>THE CITY OF WINNIPEG WATER AND WASTE DEPARTMENT ENGINEERING DIVISION</p> <p>2016 SEWER MAIN RENEWALS BY CIPP LINING AGNES STREET 1ST MH S ELLICE AVENUE TO MH AT ELLICE AVENUE (Q)</p>	<p>SHEET 4 OF 80</p> <p>CITY DRAWING NUMBER 11469</p>
DESIGNED BY	SC	CHECKED BY	SC																																																																								
DRAWN BY	AD	APPROVED BY	KZ																																																																								
SCALE:	1:750	RELEASED FOR CONSTRUCTION	K. ZURIK																																																																								
HORIZONTAL																																																																											
VERTICAL																																																																											
DATE	2017 02 16	DATE	2017 02 15																																																																								
PLOT DATE:	2017 02 16																																																																										