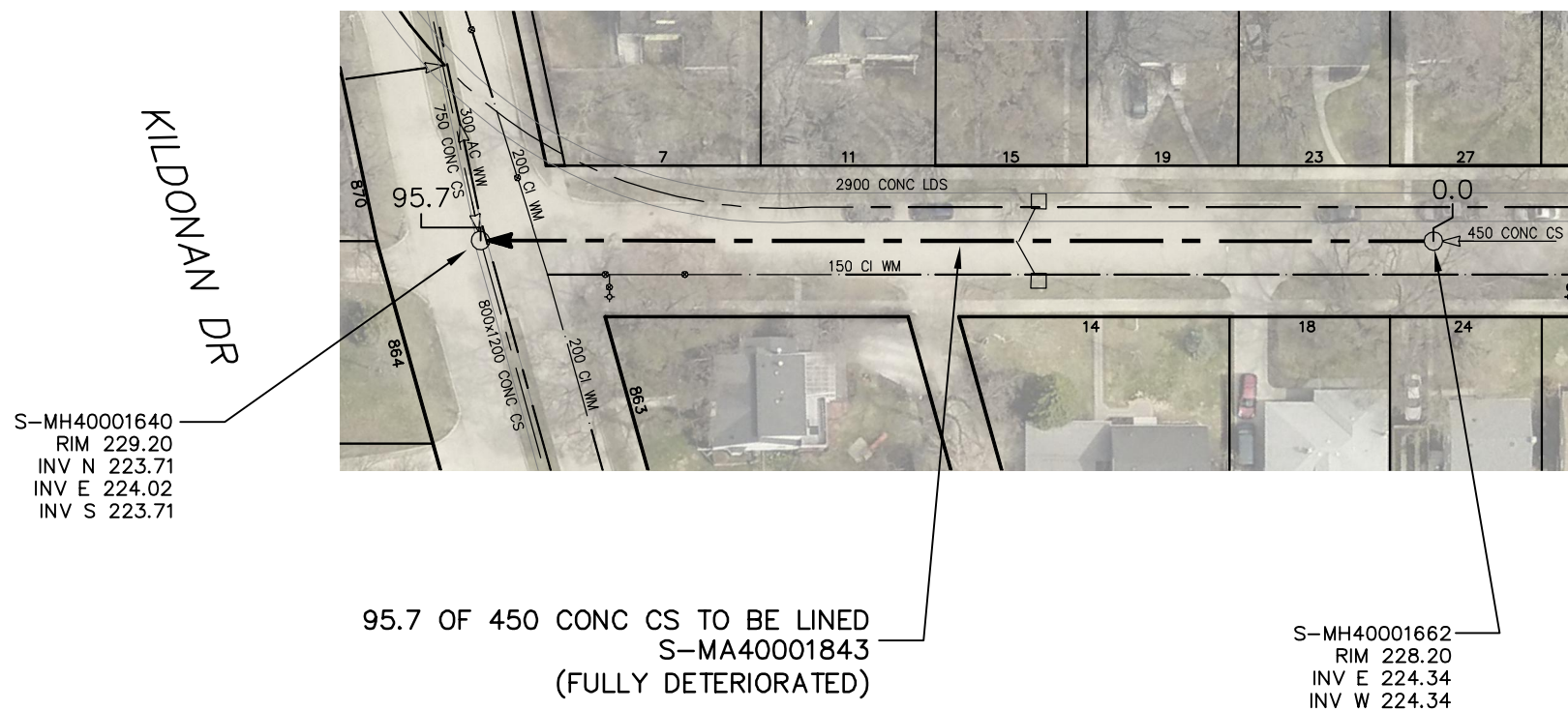
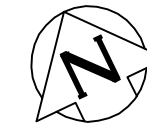
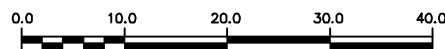


GREENE AVENUE



SEWER JUNCTION INFORMATION FROM SEWER VIDEO INSPECTION		
SEWER ID S-MA40001843		
DISTANCE FROM MH ID S-MH40001662		
DISTANCE	DIAMETER	CLOCK
8.8	150	11
17.7	150	1
18.6	150	11
29.0	150	1
33.7	150	11
36.0	150	1
39.8	200	1
40.7	200	11
48.2	150	11
62.1	150	12
64.6	150	11
79.4	150	2
81.9	150	11
88.7	150	1

FOR INDEX SEE
11465



METRIC
WHOLE NUMBERS INDICATE MILLIMETRES
DECIMALIZED NUMBERS INDICATE METRES

<p>LOCATION APPROVED UNDERGROUND STRUCTURES</p> <p>SUPV. U/G STRUCTURES COMMITTEE _____ DATE _____</p> <p>NOTE: LOCATION OF UNDERGROUND STRUCTURES AS SHOWN ARE BASED ON THE BEST INFORMATION AVAILABLE BUT NO GUARANTEE IS GIVEN THAT ALL EXISTING UTILITIES ARE SHOWN OR THAT THE GIVEN LOCATIONS ARE EXACT. CONFIRMATION OF EXISTENCE AND EXACT LOCATION OF ALL SERVICES MUST BE OBTAINED FROM THE INDIVIDUAL UTILITIES BEFORE PROCEEDING WITH CONSTRUCTION.</p>	<p>B.M. ELEV.</p> <table border="1" style="width:100%; height: 100px;"> <tr><td> </td><td> </td><td> </td><td> </td></tr> <tr><td> </td><td> </td><td> </td><td> </td></tr> <tr><td> </td><td> </td><td> </td><td> </td></tr> <tr><td> </td><td> </td><td> </td><td> </td></tr> <tr><td> </td><td> </td><td> </td><td> </td></tr> <tr><td> </td><td> </td><td> </td><td> </td></tr> <tr><td> </td><td> </td><td> </td><td> </td></tr> <tr><td> </td><td> </td><td> </td><td> </td></tr> <tr><td> </td><td> </td><td> </td><td> </td></tr> <tr><td> </td><td> </td><td> </td><td> </td></tr> <tr><td> </td><td> </td><td> </td><td> </td></tr> </table>																																													<table border="1" style="width:100%;"> <tr> <td>DESIGNED BY</td> <td>SC</td> <td>CHECKED BY</td> <td>SC</td> </tr> <tr> <td>DRAWN BY</td> <td>AD</td> <td>APPROVED BY</td> <td>KZ</td> </tr> <tr> <td>SCALE:</td> <td rowspan="2">1:750</td> <td>RELEASED FOR CONSTRUCTION</td> <td rowspan="2">K. ZURIK</td> </tr> <tr> <td>HORIZONTAL</td> <td>DATE</td> <td>2017 02 15</td> </tr> <tr> <td>VERTICAL</td> <td>DATE</td> <td>2017 02 16</td> <td>DATE</td> <td>2017 02 15</td> </tr> <tr> <td colspan="2">PLOT DATE: 2017 02 16</td> <td colspan="2"></td> </tr> </table>	DESIGNED BY	SC	CHECKED BY	SC	DRAWN BY	AD	APPROVED BY	KZ	SCALE:	1:750	RELEASED FOR CONSTRUCTION	K. ZURIK	HORIZONTAL	DATE	2017 02 15	VERTICAL	DATE	2017 02 16	DATE	2017 02 15	PLOT DATE: 2017 02 16				<p>ENGINEER'S SEAL</p> <p>ORIGINAL SIGNED BY S.R.J. COURNOYER 17/02/10</p> <p>CONSULTANT DRAWING NUMBER -</p>	<div style="text-align: center;"> <p>THE CITY OF WINNIPEG WATER AND WASTE DEPARTMENT ENGINEERING DIVISION</p> <p>2016 SEWER MAIN RENEWALS BY CIPP LINING GREENE AVENUE 3RD MH W OF WOODVALE STREET TO MH AT KILDONAN DRIVE</p> </div>	<p>SHEET 30 OF 80</p> <p>CITY DRAWING NUMBER 11495</p>
DESIGNED BY	SC	CHECKED BY	SC																																																																						
DRAWN BY	AD	APPROVED BY	KZ																																																																						
SCALE:	1:750	RELEASED FOR CONSTRUCTION	K. ZURIK																																																																						
HORIZONTAL		DATE		2017 02 15																																																																					
VERTICAL	DATE	2017 02 16	DATE	2017 02 15																																																																					
PLOT DATE: 2017 02 16																																																																									