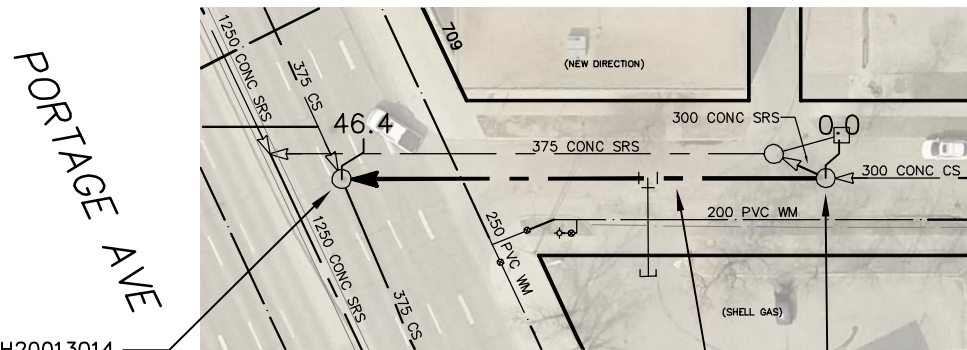
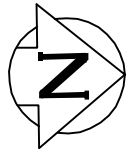


MCGEE STREET



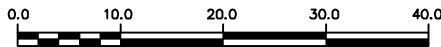
S-MH20013014
 RIM 232.18
 INV N 228.56
 INV E 228.56
 INV W 228.55

S-MH20013001
 RIM 231.73
 INV N 228.98
 INV S 228.98
 INV S 228.00

46.4 OF 300 CONC CS TO BE LINED
 S-MA20014384
 (PARTIALLY DETERIORATED)

SEWER JUNCTION INFORMATION FROM SEWER VIDEO INSPECTION		
SEWER ID S-MA20014384		
DISTANCE FROM MH ID S-MH20013001		
DISTANCE	DIAMETER	CLOCK
2.7	150	2
10.8	150	2
18.2	150	10
23.6	150	2
26.2	150	2

FOR INDEX SEE
 11466



METRIC

WHOLE NUMBERS INDICATE MILLIMETRES
 DECIMALIZED NUMBERS INDICATE METRES

LOCATION APPROVED UNDERGROUND STRUCTURES	B.M. ELEV.			ENGINEER'S SEAL ORIGINAL SIGNED BY S.R.J. COURNOYER 17/02/10	 THE CITY OF WINNIPEG WATER AND WASTE DEPARTMENT ENGINEERING DIVISION
SUPV. U/G STRUCTURES COMMITTEE _____ DATE _____		DESIGNED BY SC	CHECKED BY SC	2016 SEWER MAIN RENEWALS BY CIPP LINING MCGEE STREET 1ST MH N PORTAGE AVENUE TO MH AT PORTAGE AVENUE (N ④)	
NOTE: LOCATION OF UNDERGROUND STRUCTURES AS SHOWN ARE BASED ON THE BEST INFORMATION AVAILABLE BUT NO GUARANTEE IS GIVEN THAT ALL EXISTING UTILITIES ARE SHOWN OR THAT THE GIVEN LOCATIONS ARE EXACT. CONFIRMATION OF EXISTENCE AND EXACT LOCATION OF ALL SERVICES MUST BE OBTAINED FROM THE INDIVIDUAL UTILITIES BEFORE PROCEEDING WITH CONSTRUCTION.		DRAWN BY AD	APPROVED BY KZ	CONSULTANT DRAWING NUMBER -	SHEET 46 OF 80 CITY DRAWING NUMBER 11511
		SCALE: HORIZONTAL 1:750 VERTICAL	RELEASED FOR CONSTRUCTION K. ZURIK		
		NO. _____ REVISIONS _____ DATE _____ BY _____	DATE 2017 02 16	DATE 2017 02 15	

PLOT DATE: 2017 02 16

BID OPPORTUNITY: 71-2017
 CONTRACT NUMBER: 4

FILE PATH: R:\DRAWINGS\SEWER\2016 RENEWALS\Contract 4\Construction Dwg\New folder\corrections\
 FILE NAME: 11511.dwg