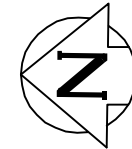
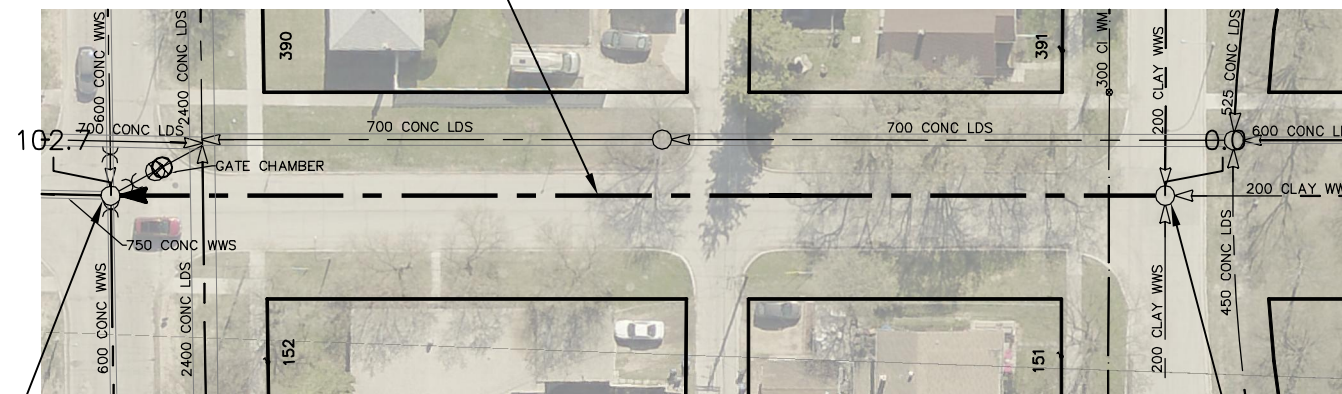


# WABASHA STREET



102.7 OF 200 CLAY WWS TO BE LINED  
S-MA40014000  
(PARTIALLY DETERIORATED)



SEWER JUNCTION INFORMATION FROM SEWER VIDEO INSPECTION		
SEWER ID S-MA40014000		
DISTANCE FROM MH ID S-MH40012636		
DISTANCE	DIAMETER	CLOCK
24.0	150	12

S-MH70031972  
RIM 233.18  
INV E 227.45  
INV S 229.54  
INV S 228.08  
INV W 227.53  
INV N 227.50

KILDARE AVE E

S-MH40012636  
RIM 233.14  
INV E 229.03  
INV S 228.61  
INV W 229.00  
INV N 229.01

WHITTIER AVE

FOR INDEX SEE  
11466

### WARNING

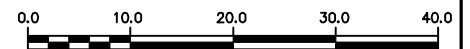
IF POWER EQUIPMENT OR EXPLOSIVES ARE TO BE USED FOR EXCAVATION ON THIS PROJECT THE CONTRACTOR MUST:

- 1) NOTIFY THE GAS COMPANY OF THE PROPOSED LOCATION OF EXCAVATION.
- 2) TAKE PRECAUTION TO AVOID DAMAGE TO GAS COMPANY INSTALLATIONS.

SEE PROVINCIAL REGULATION 210/72 FOR DETAILS

### METRIC

WHOLE NUMBERS INDICATE MILLIMETRES  
DECIMALIZED NUMBERS INDICATE METRES



LOCATION APPROVED  
UNDERGROUND STRUCTURES

SUPV. U/G STRUCTURES COMMITTEE DATE

NOTE:

LOCATION OF UNDERGROUND STRUCTURES AS SHOWN ARE BASED ON THE BEST INFORMATION AVAILABLE BUT NO GUARANTEE IS GIVEN THAT ALL EXISTING UTILITIES ARE SHOWN OR THAT THE GIVEN LOCATIONS ARE EXACT. CONFIRMATION OF EXISTENCE AND EXACT LOCATION OF ALL SERVICES MUST BE OBTAINED FROM THE INDIVIDUAL UTILITIES BEFORE PROCEEDING WITH CONSTRUCTION.

B.M. ELEV.			
NO.	REVISIONS	DATE	BY

DESIGNED BY	SC	CHECKED BY	SC
DRAWN BY	RJ	APPROVED BY	KZ
SCALE:	1:750	RELEASED FOR CONSTRUCTION	K. ZURIK
HORIZONTAL			
VERTICAL			
DATE	2017 02 16	DATE	2017 02 15

ENGINEER'S SEAL

ORIGINAL  
SIGNED BY  
S.R.J.  
COURNOYER  
17/02/10

CONSULTANT DRAWING NUMBER



## THE CITY OF WINNIPEG

WATER AND WASTE DEPARTMENT  
ENGINEERING DIVISION

2016 SEWER MAIN RENEWALS  
BY CIPP LINING

WABASHA STREET  
MH AT WHITTIER AVENUE EAST TO  
MH AT KILDARE AVENUE EAST

SHEET 72 OF 80

CITY DRAWING NUMBER

11537