

O:\Winnipeg\Proj\5170563\08_Drawing\05_Sheets\Detailed Design\Treetop Lookout Structures\5170563 - DD16 - DECK PL 2.dwg Last Saved: 10/26/2017 9:10 AM by T.Neinck

LOOKOUT PLATFORM ELEVATIONS

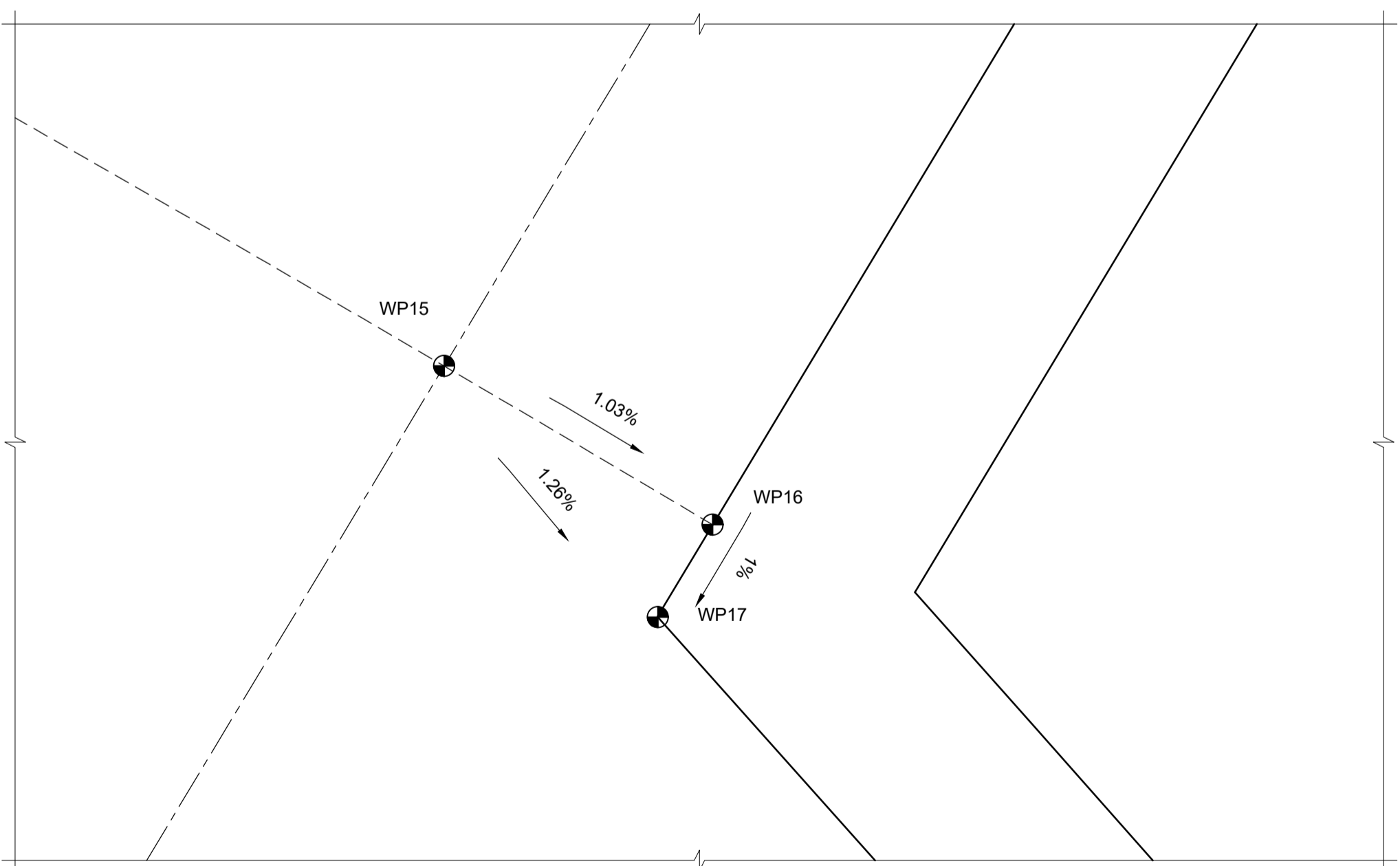

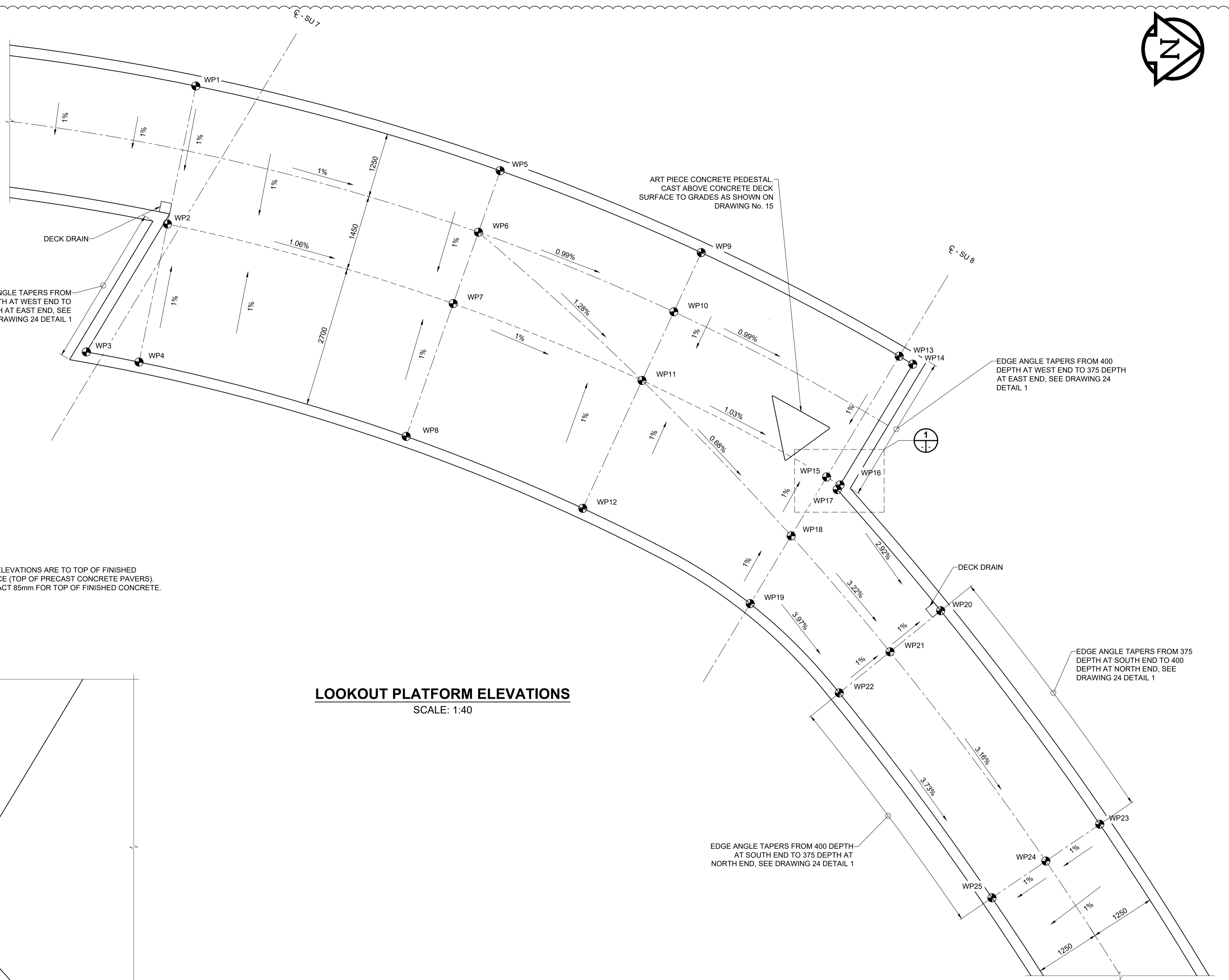
LOCATION	BRIDGE CONTROL LINE	STATION	OFFSET FROM CONTROL LINE (mm)	ELEVATION (m)
WP1	BCL 1	2+179.680	-1250	231.025
WP2	BCL1	2+179.680	+1450	230.998
WP3	BCL 1	2+178.543	+2700	231.036
WP4	BCL 1	2+179.680	+4150	231.025
WP5	BCL 1	2+185.566	-1250	230.965
WP6	BCL 1	2+185.566	0	230.953
WP7	BCL 1	2+185.566	+1450	230.938
WP8	BCL 1	2+185.566	+4150	230.965
WP9	BCL 1	2+189.609	-1250	230.926
WP10	BCL 1	2+189.609	0	230.913
WP11	BCL 1	2+189.609	+1450	230.899
WP12	BCL 1	2+189.609	+4150	230.926
WP13	BCL 1	2+193.757	-1250	230.885
WP14	BCL 1	2+194.062	-1250	230.882
WP15	BCL 1	2+193.757	+1450	230.858
WP16	BCL 1	2+194.062	+1450	230.855
WP17	BCL 1	2+194.062	+1553	230.854
WP18	BCL 1	2+193.723	+2766	230.871
WP19	BCL 1	2+193.702	+4283	230.886
WP20	BCL 2	3+196.843	-1250	230.765
WP21	BCL 2	3+196.843	0	230.777
WP22	BCL 2	3+196.843	+1250	230.790
WP23	BCL 2	3+201.843	-1250	230.632
WP24	BCL 2	3+201.843	0	230.619
WP25	BCL 2	3+201.843	+1250	230.607

EDGE ANGLE TAPERS FROM 375 DEPTH AT WEST END TO 400 DEPTH AT EAST END, SEE DRAWING 24 DETAIL 1

NOTE: ELEVATIONS ARE TO TOP OF FINISHED SURFACE (TOP OF PRECAST CONCRETE PAVERS). SUBTRACT 85mm FOR TOP OF FINISHED CONCRETE.

LOOKOUT PLATFORM ELEVATIONS

SCALE: 1:40



DETAIL: LOOKOUT PLATFORM SWALE

SCALE: 1:5



METRIC
WHOLE NUMBERS INDICATE MILLIMETRES
DECIMALIZED NUMBERS INDICATE METRES

LOCATION APPROVED
UNDERGROUND STRUCTURES

SUPR. U/G STRUCTURES DATE

NOTE:
LOCATION OF UNDERGROUND STRUCTURES AS SHOWN ARE BASED ON THE BEST INFORMATION AVAILABLE BUT NO GUARANTEE IS GIVEN THAT ALL EXISTING UTILITIES ARE SHOWN OR THAT THE GIVEN LOCATIONS ARE EXACT. CONFIRMATION OF EXISTENCE AND EXACT LOCATION OF ALL SERVICES MUST BE OBTAINED FROM THE INDIVIDUAL UTILITIES BEFORE PROCEEDING WITH CONSTRUCTION.

NO.	REVISIONS	DATE	BY
1	ISSUED FOR ADDENDUM 1	17/10/27	DAN
0	ISSUED FOR TENDER	17/10/13	DAN

MORRISON HERSHFIELD	
DESIGNED BY: AG	CHECKED BY: DAN
DRAWN BY: AH	APPROVED BY: BE
RELEASED FOR CONSTRUCTION	
HOR SCALE: AS SHOWN	VERT SCALE: AS SHOWN
DATE: 17/10/13	DATE:



THE CITY OF WINNIPEG
PUBLIC WORKS DEPARTMENT
ENGINEERING DIVISION

TACHE PROMENADE TREETOP LOOKOUT

DECK PLAN - DRAINAGE

CITY DRAWING NUMBER: B250-17-43
SHEET 43 OF 70
DRAWING No. 17

902 OPPORTUNITY No. 754-2017