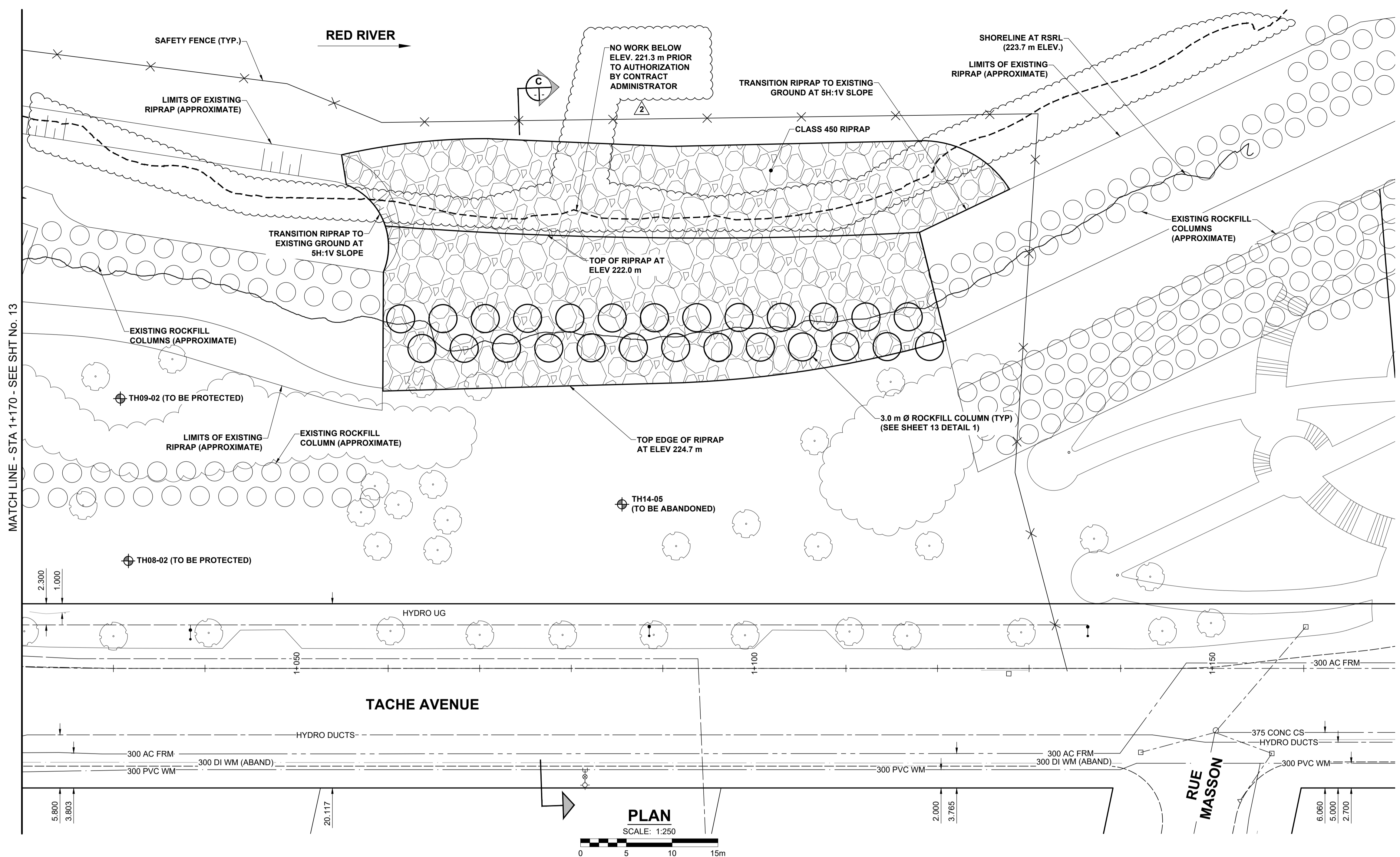
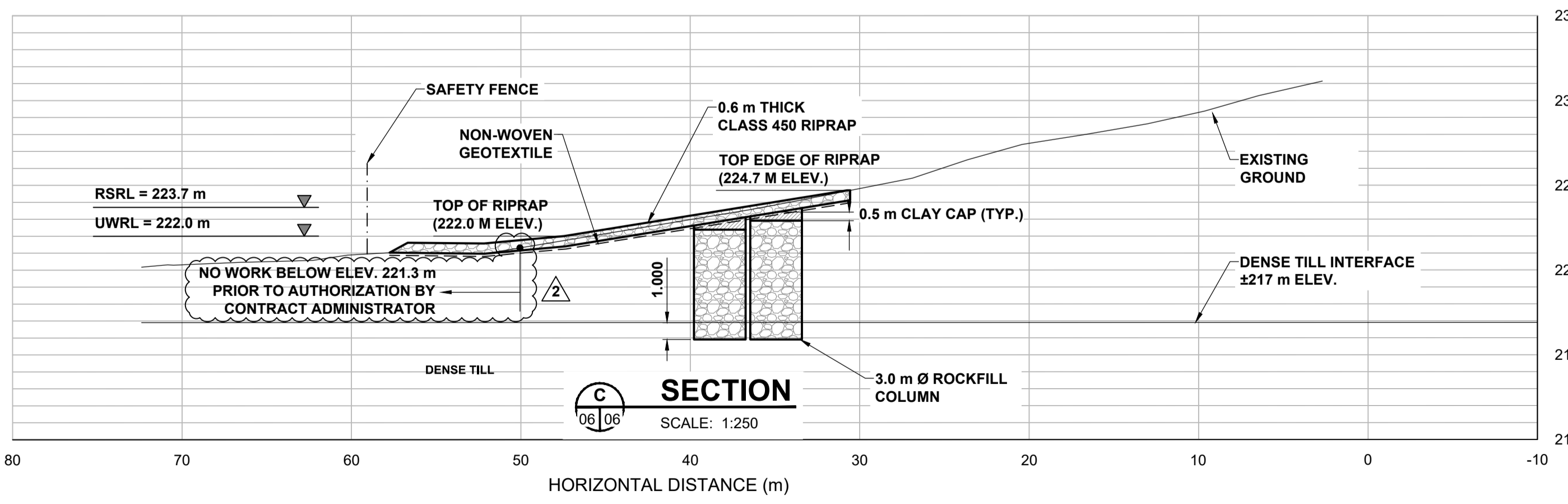


ISC A1 - 584mm x 841mm
 O:\Winipeg\Proj\5170563\09 - Design\Drawings\05 - Design\Stabilization\Works\5170563-Tache-SW-06.dwg
 Last Saved: 11/20/2017 2:48 PM by: Alex Heppner
 Plotted: 11/20/2017 3:08 PM by: Alex Heppner



PLAN
SCALE: 1:250



SECTION
SCALE: 1:250

- NOTES:**
- RSRL = REGULATED SUMMER RIVER LEVEL = 223.7 M
 - UWRL = UNREGULATED WINTER RIVER LEVEL = 222.0 M
 - ROCKFILL COLUMN COORDINATES TO BE PROVIDED TO CONTRACTOR DURING CONSTRUCTION.

METRIC
WHOLE NUMBERS INDICATE MILLIMETRES
DECIMALIZED NUMBERS INDICATE METRES

LEGEND - PLAN	NEW	EXISTING	LEGEND - PLAN	NEW	EXISTING	LEGEND - PLAN	NEW
GAS			MANHOLE			CONCRETE PAVEMENT	
MTS HANDWELL/PEDESTAL			CATCH BASIN/CATCH PIT			CONC SIDEWALK/MEDIAN	
HYDRO HANDWELL/CABINET			CURB INLET WITH BOX			ASPHALT PAVEMENT	
CATV/FIBRE OPTIC			TREE			PAVING STONE	
TRAFFIC SIGNALS/PIT			TH-12 TEST HOLE			GRAVEL	
LAND DRAINAGE SEWER			PROPERTY LINE			RAMP CURB	
SANITARY/COMBINED SEWER			SURVEY BAR			PLANING/REMOVAL	
CB LEAD/SSP/DCP			FENCE				
WATERMAIN			BOC/EDGE OF PAVEMENT				
SUBDRAIN		33.000	ELEVATION		33.333		
DITCH			TRAFFIC SIGN				

LOCATION APPROVED
UNDERGROUND STRUCTURES

SUPR. UG STRUCTURES COMMITTEE DATE

NOTE:
LOCATION OF UNDERGROUND STRUCTURES AS SHOWN ARE BASED ON THE BEST INFORMATION AVAILABLE BUT NO GUARANTEE IS GIVEN THAT ALL EXISTING UTILITIES ARE SHOWN OR THAT THE GIVEN LOCATIONS ARE EXACT. CONFIRMATION OF EXISTENCE AND EXACT LOCATION OF ALL SERVICES MUST BE OBTAINED FROM THE INDIVIDUAL UTILITIES BEFORE PROCEEDING WITH CONSTRUCTION.

NO.	REVISIONS	DATE	BY
1	ISSUED FOR ADDENDUM 2	17/11/08	JGK
0	ISSUED FOR TENDER	17/10/13	JGK
		YYMMDD	

DESIGNED BY	CHECKED BY	DATE
MVH	KMS	17/10/13
DRAWN BY	APPROVED BY	
KMB	BWB	
RELEASED FOR CONSTRUCTION		
DATE		

PROFESSIONAL'S SEAL
PROVINCE OF MANITOBA
M. J. VAN HELDEN
Member
24729
REGISTERED PROFESSIONAL ENGINEER

CONSULTANT FILE NAME
5170563-Tache-SW-06.dwg


THE CITY OF WINNIPEG
PUBLIC WORKS DEPARTMENT
ENGINEERING DIVISION

TACHE PROMENADE

TACHE AVENUE STABILIZATION WORKS PLAN & SECTION
STA 1+170 TO RUE MASSON

CITY DRAWING NUMBER: B250-17-14
SHEET 14 OF 70
DRAWING No. 06 REV 1

DATE: 17/10/13



BID OPPORTUNITY No. 754-2017