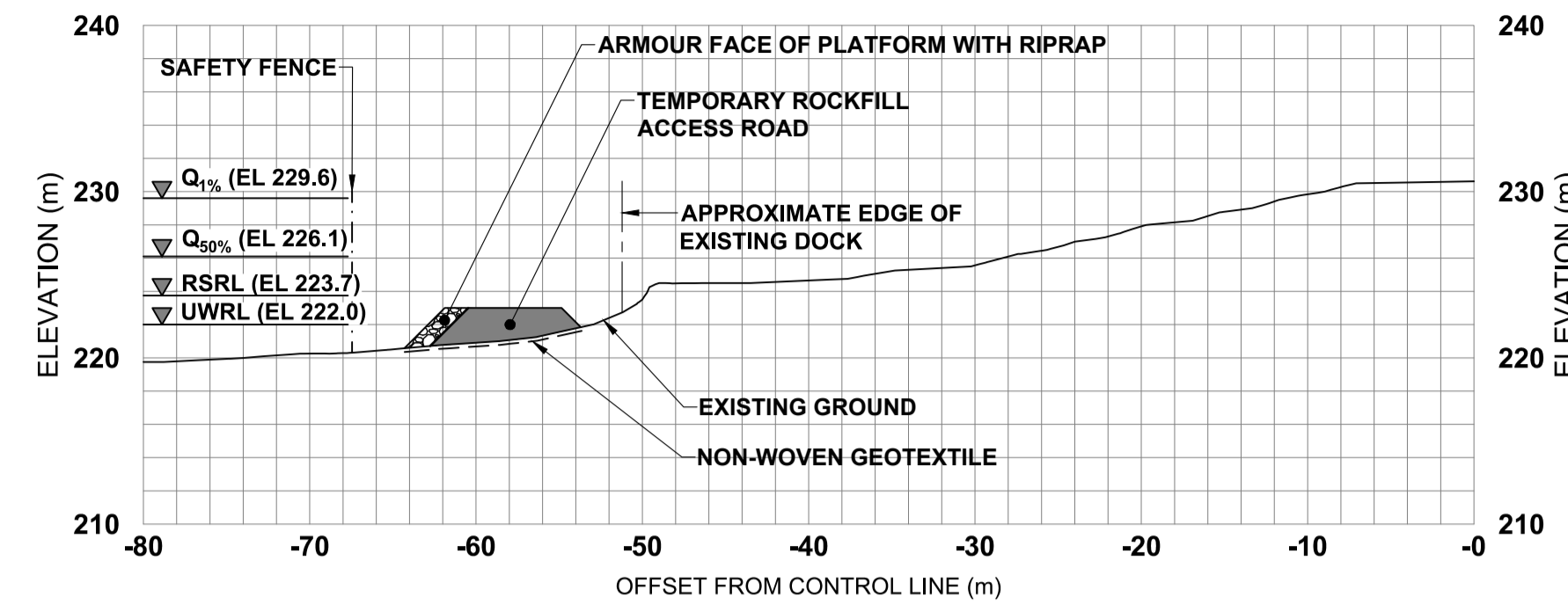
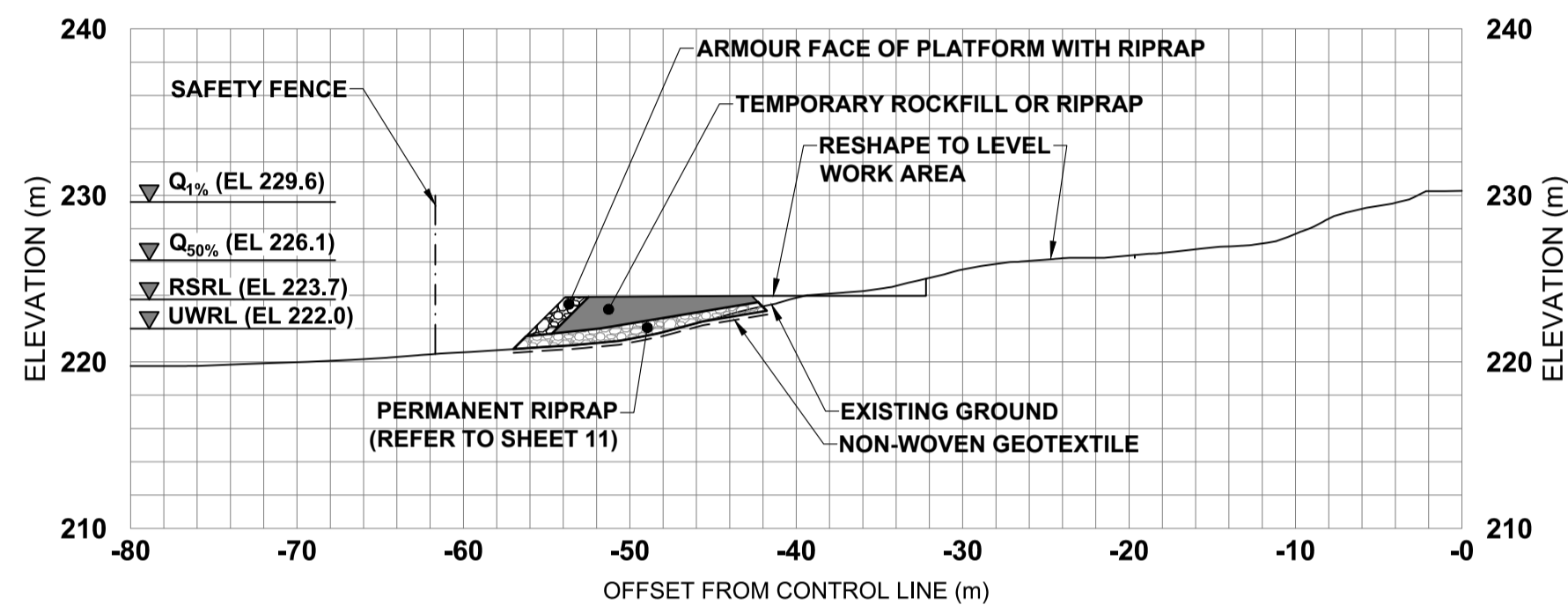




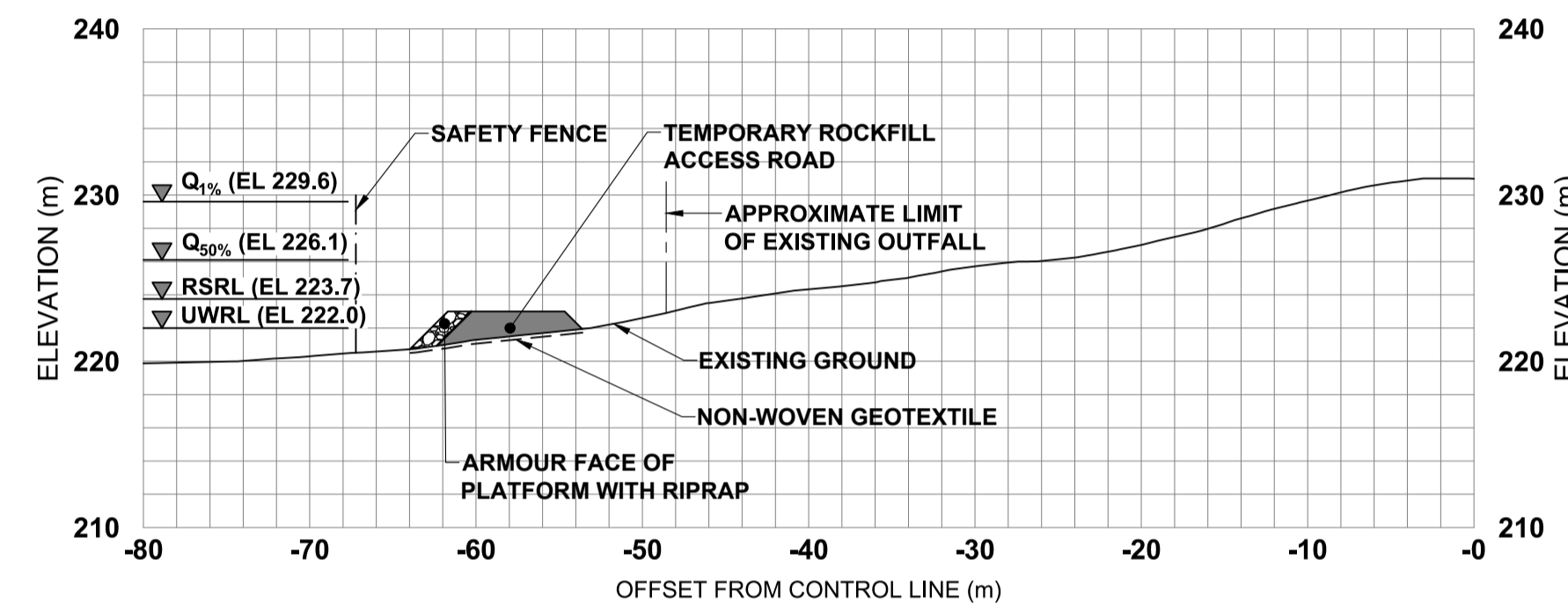
A CROSS SECTION AT STA. 8+00.00
SCALE: 1:400



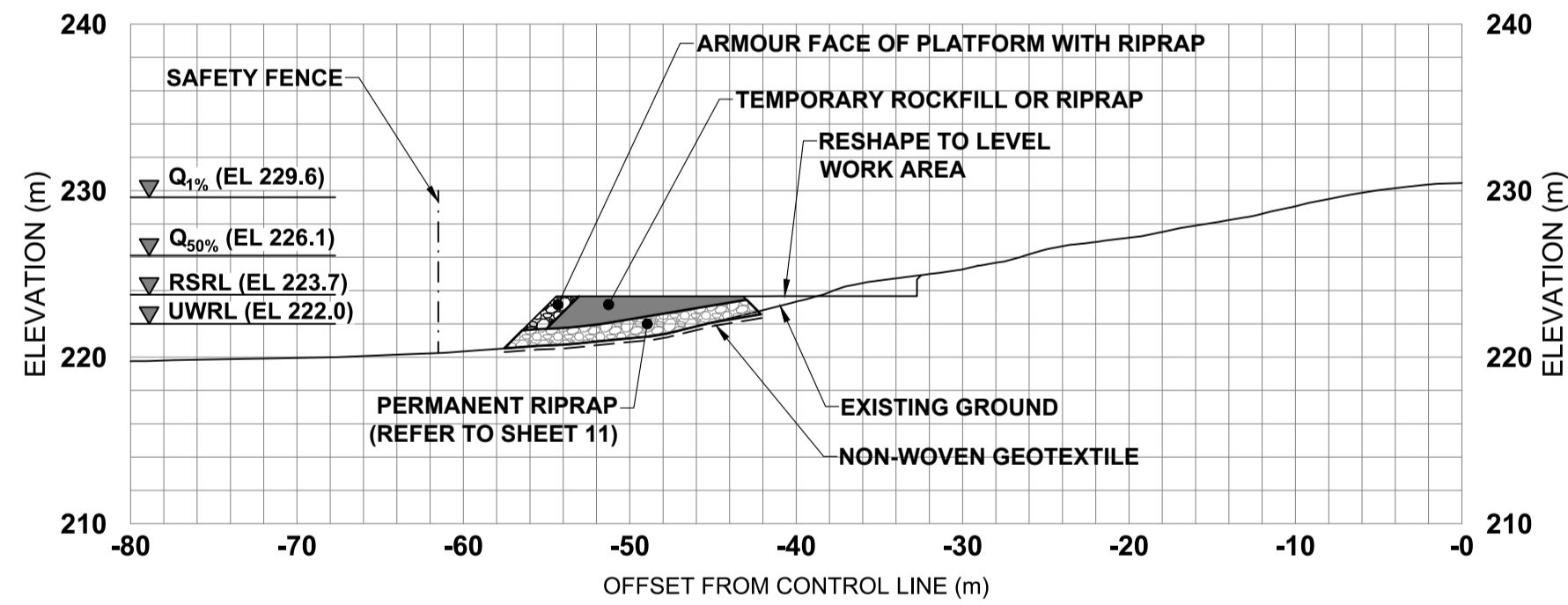
D CROSS SECTION AT STA. 9+65.00
SCALE: 1:400



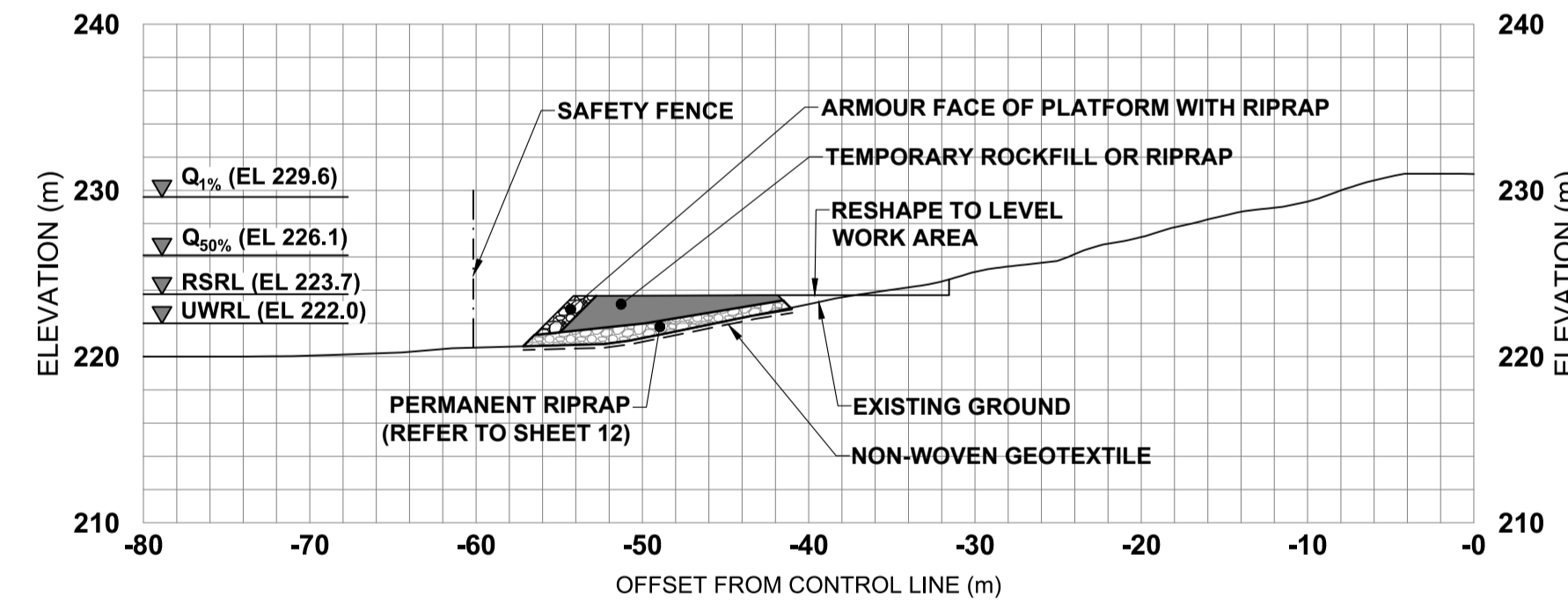
B CROSS SECTION AT STA. 8+90.00
SCALE: 1:400



E CROSS SECTION AT STA. 10+18.91
SCALE: 1:400



C CROSS SECTION AT STA. 9+10.00
SCALE: 1:400



F CROSS SECTION AT STA. 11+00.00
SCALE: 1:400

- NOTES:**
1. RSRL = REGULATED SUMMER RIVER LEVEL
 2. UWRL = UNREGULATED WINTER RIVER LEVEL
 3. Q_{1%} = ANNUAL FLOOD LEVEL WITH RETURN PERIOD OF 1 IN 100 YEARS
 4. Q_{50%} = ANNUAL FLOOD LEVEL WITH RETURN PERIOD OF 1 IN 2 YEARS

METRIC
WHOLE NUMBERS INDICATE MILLIMETRES
DECIMALIZED NUMBERS INDICATE METRES

---	GAS	○	MANHOLE	●	CONCRETE PAVEMENT
⊕	MTS HANDWELL/PEDESTAL	□	CATCH BASIN/CATCH PIT	■	CONC SIDEWALK/MEDIAN
⊕	HYDRO HANDWELL/CABINET	△	CURB INLET WITH BOX	▲	ASPHALT PAVEMENT
---	CATV/FIBRE OPTIC	○	TREE	▨	PAVING STONE
⊕	TRAFFIC SIGNALS/PIT	⊕	TEST HOLE	▨	GRAVEL
---	LAND DRAINAGE SEWER	⊕	PROPERTY LINE	▨	RAMP CURB
---	SANITARY/COMBINED SEWER	⊕	SURVEY BAR	▨	PLANING/REMOVAL
---	CB LEAD/SSP/DCP	⊕	FENCE	---	BOC/EDGE OF PAVEMENT
---	WATERMAIN	⊕	BOC/EDGE OF PAVEMENT	---	ELEVATION
---	SUBDRAIN	33.000	ELEVATION	33.333	TRAFFIC SIGN
---	DITCH	---	TRAFFIC SIGN	---	
---	EXISTING	---	LEGEND - PLAN	---	NEW
---	LEGEND - PLAN	---	LEGEND - PLAN	---	NEW

LOCATION APPROVED
UNDERGROUND STRUCTURES

DATE: _____

NOTE:
LOCATION OF UNDERGROUND STRUCTURES AS SHOWN ARE BASED ON THE BEST INFORMATION AVAILABLE BUT NO GUARANTEE IS GIVEN THAT ALL EXISTING UTILITIES ARE SHOWN OR THAT THE GIVEN LOCATIONS ARE EXACT. CONFIRMATION OF EXISTENCE AND EXACT LOCATION OF ALL SERVICES MUST BE OBTAINED FROM THE INDIVIDUAL UTILITIES BEFORE PROCEEDING WITH CONSTRUCTION.

BM	ELEV		
0	ISSUED FOR TENDER	17/10/13	JGK
No.	REVISIONS	YY/MM/DD	BY

DESIGNED BY	MVH	CHECKED BY	KMS
DRAWN BY	KMB	APPROVED BY	BWB
HOR SCALE	AS NOTED	RELEASED FOR CONSTRUCTION	
VERT SCALE			
DATE	17/10/13	DATE	


PROFESSIONAL'S SEAL
PROVINCE OF MANITOBA
M. J. VAN HELDEN
Member
24729
REGISTERED PROFESSIONAL ENGINEER
CONSULTANT FILE NAME
5170563-Tache-SW-03.dwg

THE CITY OF WINNIPEG
PUBLIC WORKS DEPARTMENT
ENGINEERING DIVISION

TACHE PROMENADE

TACHE AVENUE
TEMPORARY ACCESS & WORKING PLATFORMS
SECTIONS

CITY DRAWING NUMBER: B250-17-11
SHEET 11 OF 70
DRAWING No. REV 03 0



BID OPPORTUNITY No. 754-2017