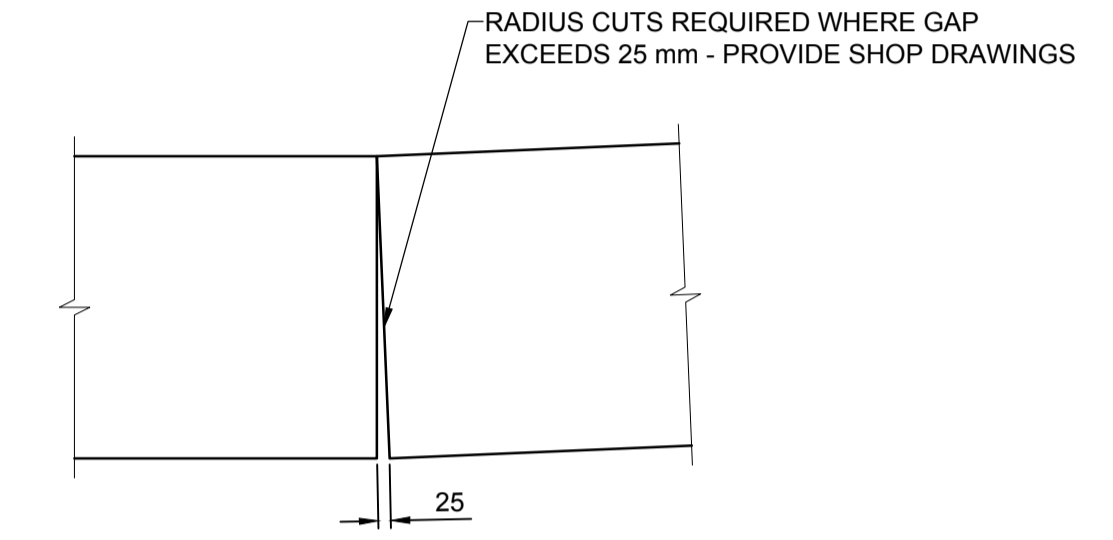

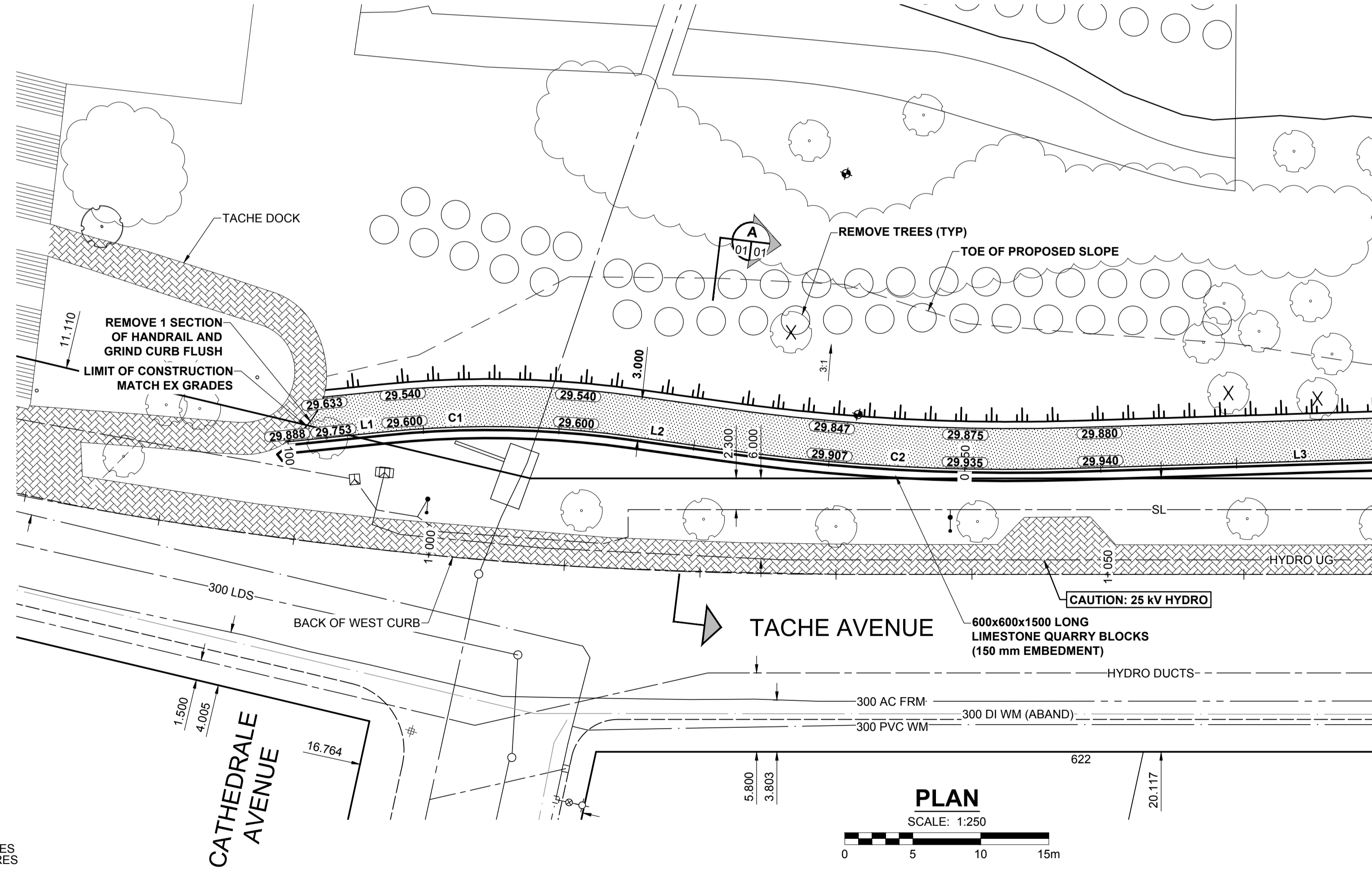


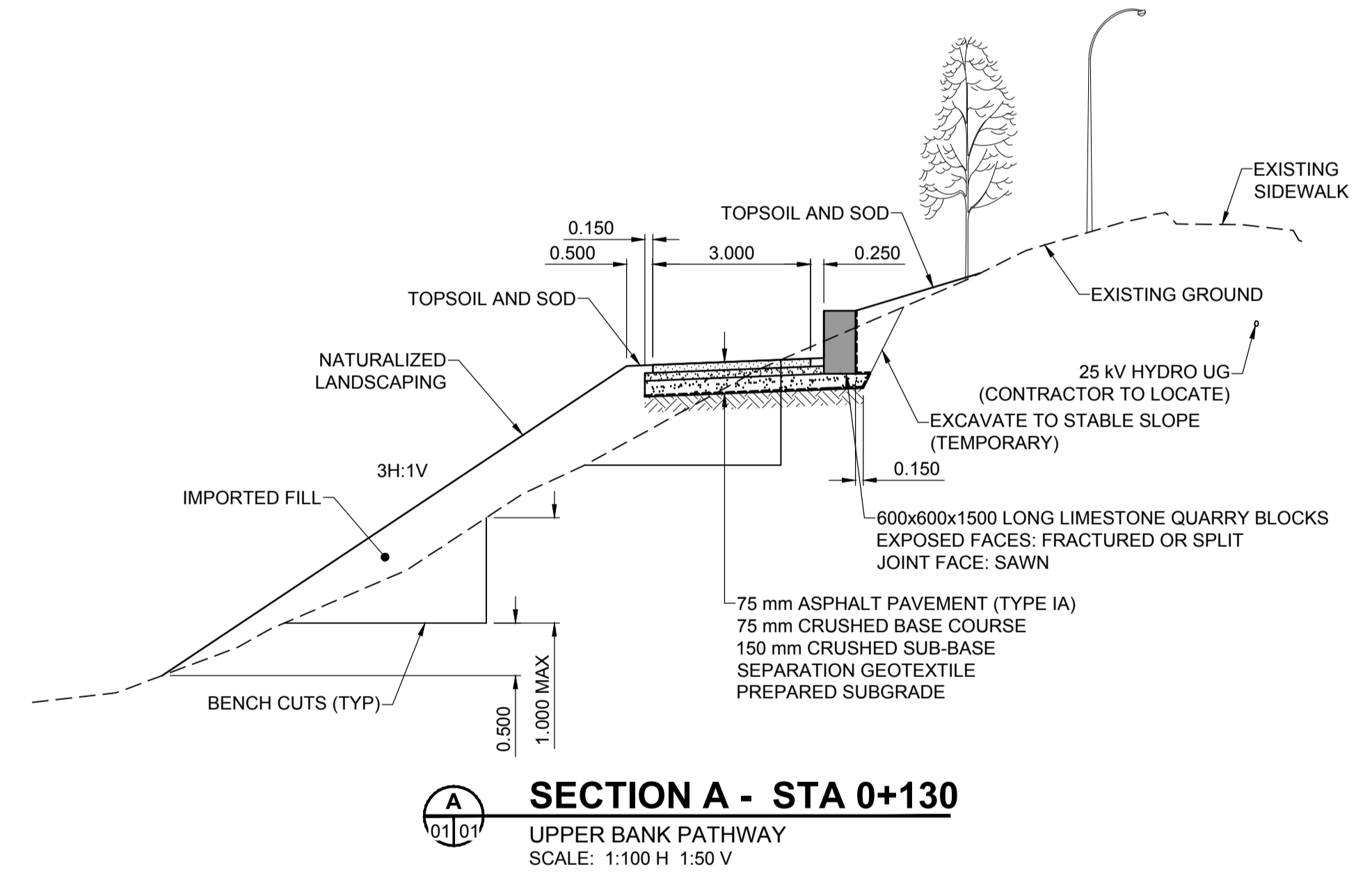
- NOTES**
- CONTRACTOR TO CONFIRM THE LOCATION OF ALL UTILITIES/SERVICES IN THE FIELD PRIOR TO CONSTRUCTION.
 - MODIFIED BARRIER CURB TO BE CONSTRUCTED AT ALL INTERSECTION RADII, BACK LANE RADII AND BULLNOSES.
 - ADD 200.000 m TO ABBREVIATED ELEVATIONS TO OBTAIN GEODETIC ELEVATIONS.



LIMESTONE BLOCK PLAN



MATCH LINE - STA 0+180 - SEE SHT No. 16



SECTION A - STA 0+130
 UPPER BANK PATHWAY
 SCALE: 1:100 H 1:50 V

UPPER BANK PATHWAY ALIGNMENT										
NUMBER	LENGTH	RADIUS	DELTA	TANGENT	START STATION	NORTHING	EASTING	END STATION	NORTHING	EASTING
L1	7.250				0+100.000	9984.713	9982.642	0+107.250	9991.331	9979.681
C1	18.100	75.000	13°49'40"	9.094	0+107.250	9991.331	9979.681	0+125.350	10008.581	9974.345
L2	6.572				0+125.350	10008.581	9974.345	0+131.922	10015.047	9973.172
C2	26.224	153.000	9°49'13"	13.144	0+131.922	10015.047	9973.172	0+158.146	10040.324	9966.312
L3	53.014				0+158.146	10040.324	9966.312	0+211.160	10090.111	9848.097



BID OPPORTUNITY No. 754-2017

METRIC
 WHOLE NUMBERS INDICATE MILLIMETRES
 DECIMALIZED NUMBERS INDICATE METRES

	GAS		MANHOLE		CONCRETE PAVEMENT
	MTS HANDWELL/PEDESTAL		CATCH BASIN/CATCH PIT		CONC SIDEWALK/MEDIAN
	HYDRO HANDWELL/CABINET		CURB INLET WITH BOX		ASPHALT PAVEMENT
	CATV/FIBRE OPTIC		TREE		PAVING STONE
	TRAFFIC SIGNALS/PIT		TEST HOLE		GRAVEL
	LAND DRAINAGE SEWER		PROPERTY LINE		RAMP CURB
	SANITARY/COMBINED SEWER		SURVEY BAR		PLANING/REMOVAL
	CB LEAD/SSP/DCP		FENCE		
	WATERMAIN		BOC/EDGE OF PAVEMENT		
	SUBDRAIN		ELEVATION (33.333)		
	DITCH		TRAFFIC SIGN		
	EXISTING		LEGEND - PLAN		EXISTING
	NEW		LEGEND - PLAN		NEW

LOCATION APPROVED
 UNDERGROUND STRUCTURES

SUPR. UG STRUCTURES COMMITTEE DATE

NOTE:
 LOCATION OF UNDERGROUND STRUCTURES AS SHOWN ARE BASED ON THE BEST INFORMATION AVAILABLE BUT NO GUARANTEE IS GIVEN THAT ALL EXISTING UTILITIES ARE SHOWN OR THAT THE GIVEN LOCATIONS ARE EXACT. CONFIRMATION OF EXISTENCE AND EXACT LOCATION OF ALL SERVICES MUST BE OBTAINED FROM THE INDIVIDUAL UTILITIES BEFORE PROCEEDING WITH CONSTRUCTION.

ISSUED FOR TENDER	17/10/13	JGK
REVISIONS	YY/MM/DD	BY

MORRISON HERSHFIELD

DESIGNED BY: JGK
 CHECKED BY: DAN
 DRAWN BY: KMB
 APPROVED BY: BWB

HOR SCALE: 1:250
 VERT SCALE: 1:10

RELEASED FOR CONSTRUCTION

DATE: 17/10/13

PROFESSIONAL'S SEAL
 PROVINCE OF MANITOBA
J.G. KENNEDY
 Member 22326
 REGISTERED PROFESSIONAL ENGINEER

CONSULTANT FILE NAME
 5170563-Tache-PP-01.dwg

THE CITY OF WINNIPEG
 PUBLIC WORKS DEPARTMENT
 ENGINEERING DIVISION

TACHE PROMENADE

TACHE AVENUE
 UPPER BANK PATHWAY
 PLAN PROFILE & SECTIONS
 STA 0+070 TO STA 0+180

CITY DRAWING NUMBER: B250-17-15
 SHEET 15 OF 70
 DRAWING No. REV: 01 0