
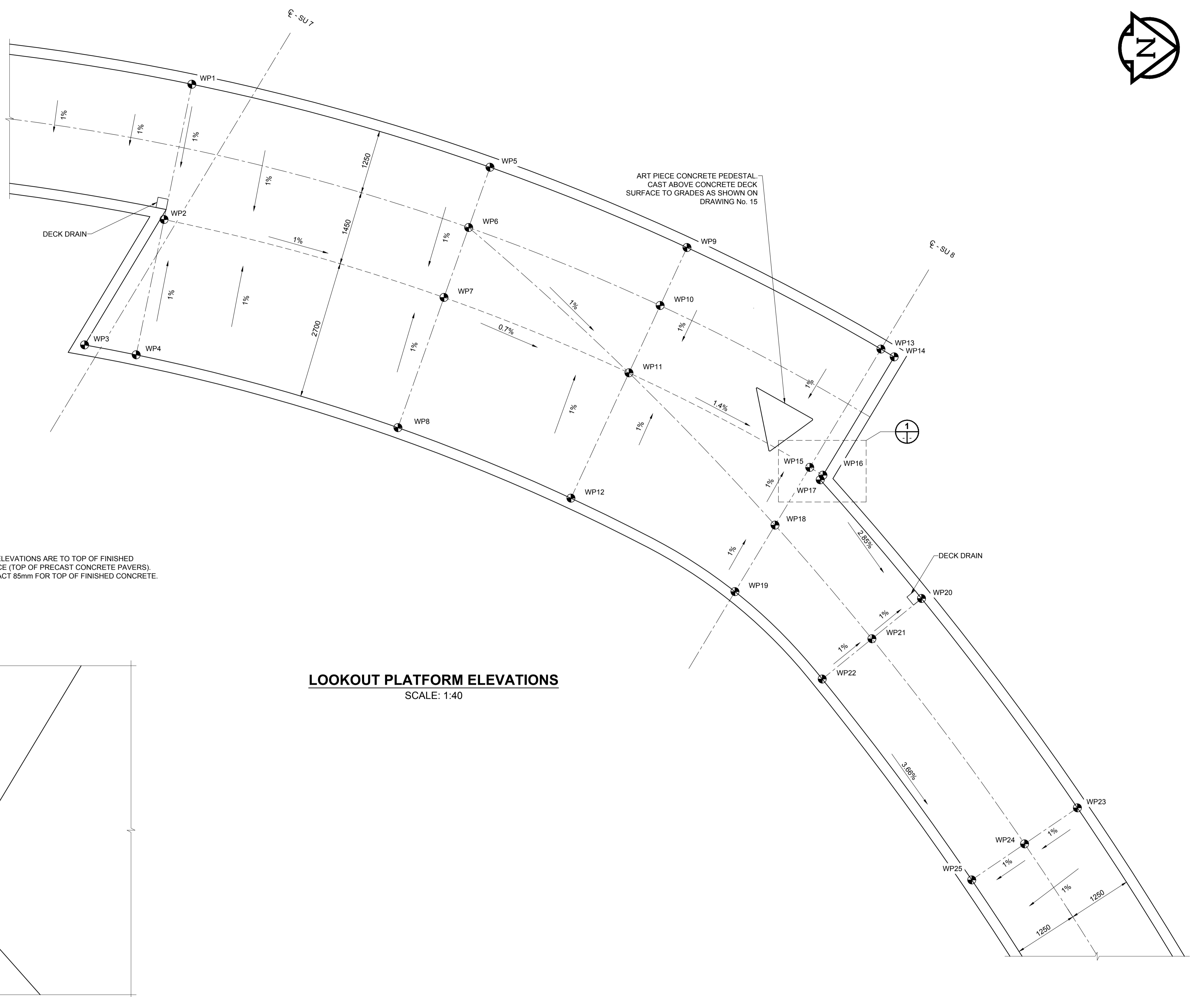


ISO A1 - 594mm x 841mm
 O:\Winnipeg\Proj\5170563\09 - Drawings\05 - Design\06 - Sheets\Detailed Design\Treetop Lookout Structures\5170563 - DD16 - DECK PL 2.dwg
 Last Saved: 10/12/2017 8:33 PM by: AHeppner
 Plotted: 10/12/2017 2:42 PM by: Alex Heppner



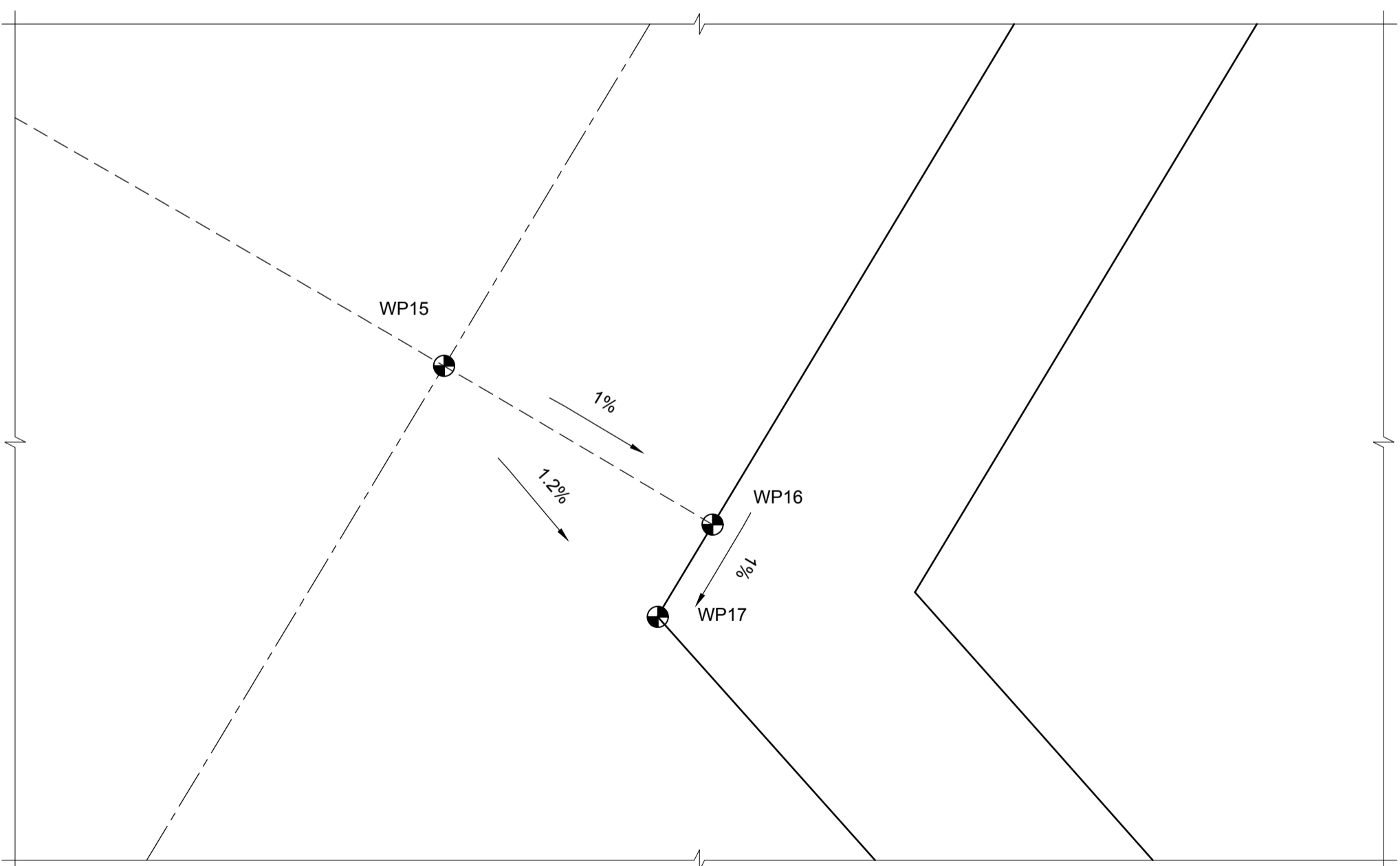
LOOKOUT PLATFORM ELEVATIONS

LOCATION	BRIDGE CONTROL LINE	STATION	OFFSET FROM CONTROL LINE (mm)	ELEVATION (m)
WP1	BCL 1	2+179.680	-1250	231.025
WP2	BCL1	2+179.680	+1450	230.998
WP3	BCL 1	2+178.543	+2700	231.036
WP4	BCL 1	2+179.680	+4150	231.025
WP5	BCL 1	2+185.566	-1250	230.966
WP6	BCL 1	2+185.566	0	230.953
WP7	BCL 1	2+185.566	+1450	230.938
WP8	BCL 1	2+185.566	+4150	230.965
WP9	BCL 1	2+189.609	-1250	230.938
WP10	BCL 1	2+189.609	0	230.926
WP11	BCL 1	2+189.609	+1450	230.911
WP12	BCL 1	2+189.609	+4150	230.938
WP13	BCL 1	2+193.757	-1250	230.883
WP14	BCL 1	2+194.062	-1250	230.880
WP15	BCL 1	2+193.757	+1450	230.856
WP16	BCL 1	2+194.062	+1450	230.853
WP17	BCL 1	2+194.062	+1553	230.852
WP18	BCL 1	2+193.723	+2766	230.869
WP19	BCL 1	2+193.702	+4283	230.884
WP20	BCL 2	3+196.843	-1250	230.765
WP21	BCL 2	3+196.843	0	20.777
WP22	BCL 2	3+196.843	+1250	230.790
WP23	BCL 2	3+201.843	-1250	230.632
WP24	BCL 2	3+201.843	0	230.619
WP25	BCL 2	3+201.843	+1250	230.607



NOTE: ELEVATIONS ARE TO TOP OF FINISHED SURFACE (TOP OF PRECAST CONCRETE PAVERS).
 SUBTRACT 85mm FOR TOP OF FINISHED CONCRETE.

LOOKOUT PLATFORM ELEVATIONS
 SCALE: 1:40



DETAIL: LOOKOUT PLATFORM SWALE
 SCALE: 1:5



METRIC
 WHOLE NUMBERS INDICATE MILLIMETRES
 DECIMALIZED NUMBERS INDICATE METRES

LOCATION APPROVED
 UNDERGROUND STRUCTURES

SUPR. U/G STRUCTURES DATE

NOTE:
 LOCATION OF UNDERGROUND STRUCTURES AS SHOWN ARE BASED ON THE BEST INFORMATION AVAILABLE BUT NO GUARANTEE IS GIVEN THAT ALL EXISTING UTILITIES ARE SHOWN OR THAT THE GIVEN LOCATIONS ARE EXACT. CONFIRMATION OF EXISTENCE AND EXACT LOCATION OF ALL SERVICES MUST BE OBTAINED FROM THE INDIVIDUAL UTILITIES BEFORE PROCEEDING WITH CONSTRUCTION.

BM ELEV				
A		ISSUED FOR TENDER	17/10/13	DAN
No.		REVISIONS	YY/MM/DD	BY

MORRISON HERSHFELD

DESIGNED BY AG CHECKED BY DAN

DRAWN BY AH APPROVED BY BE

HOR SCALE AS SHOWN

VERT SCALE AS SHOWN

DATE 17/10/13

RELEASED FOR CONSTRUCTION

PROFESSIONAL'S SEAL

PROVINCE OF MANITOBA
D.A. NEILSON
 Member
 37248
 REGISTERED PROFESSIONAL ENGINEER

CONSULTANT FILE NAME
 5170563 - DD16 - DECK PL 2.dwg

THE CITY OF WINNIPEG
 PUBLIC WORKS DEPARTMENT
 ENGINEERING DIVISION

TACHE PROMENADE
TREETOP LOOKOUT

DECK PLAN - DRAINAGE

CITY DRAWING NUMBER	B250-17-43
SHEET	43 OF 70
DRAWING No.	17
REV	0

BID OPPORTUNITY No. 754-2017