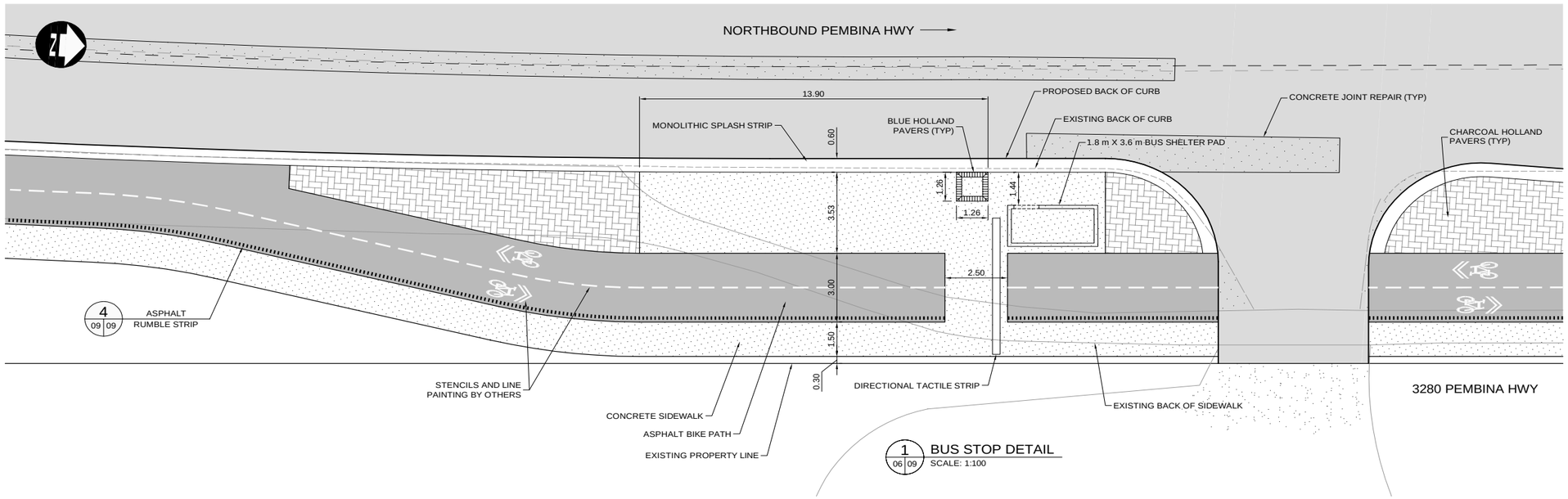

1 06 09 BUS STOP DETAIL
SCALE: 1:100

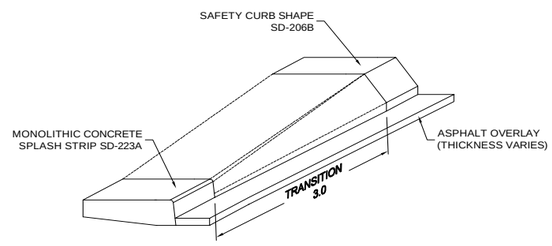

2 06 09 MONOLITHIC SPLASH STRIP TO SAFETY CURB SHAPE TRANSITION
SCALE: 1:25

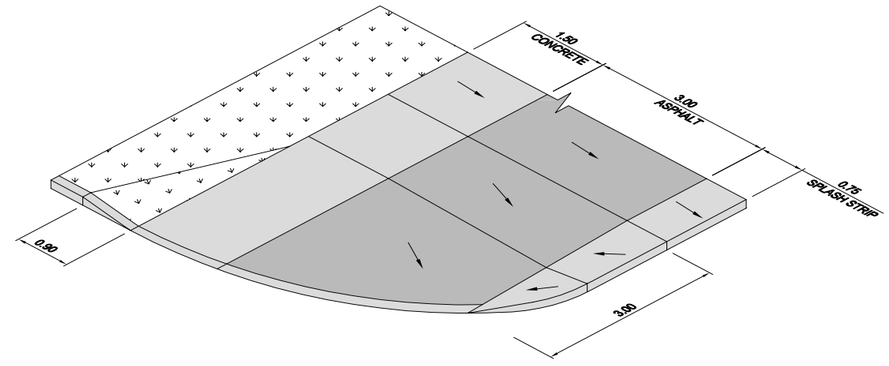

3 02 09 SPLASH STRIP CURB TRANSITION (TYP)
SCALE: 1:50

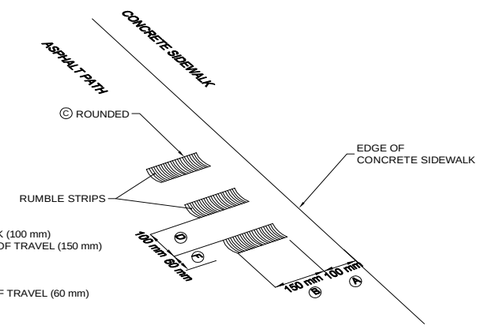

A - DISTANCE FROM THE EDGE OF CONC. SIDEWALK (100 mm)
B - WIDTH OF PATTERN (TRAVERSE TO DIRECTION OF TRAVEL (150 mm)
C - STRIP SHAPE (ROUNDED)
D - SPACING BETWEEN STRIPS (100 mm)
E - STRIP DEPTH (6 mm)
F - STRIP LENGTH (LONGITUDINAL TO DIRECTION OF TRAVEL (60 mm)

4 02-07 09 09 ASPHALT RUMBLE STRIP
NTS

APEGM
Certificate of Authorization
Dillon Consulting Limited (MB)
No. 1789 Date: 2018/01/17

EXISTING	LEGEND–PLAN	PROPOSED	EXISTING	LEGEND–PLAN	PROPOSED	EXISTING	LEGEND–PROFILE	PROPOSED
150 WM	WATERMAIN	150 WM		CONCRETE		150 WM	WATERMAIN	150 WM
	HYDRANT			ASPHALT		300 LDS	LAND DRAINAGE SEWER	300 LDS
	VALVE			PLANING		250 WWS	WASTE WATER SEWER	250 WWS
	MANHOLE			SIDEWALK			HYDRANT	
	CATCH BASIN			PAVING STONES			VALVE	
	CURB INLET			PARTIAL DEPTH REPAIR			℄ PROFILE	
300 LDS	LAND DRAINAGE SEWER	300 LDS		PROPERTY LINE			NORTH/WEST GUTTER	
250 WWS	WASTE WATER SEWER	250 WWS		DRAINAGE ARROW			SOUTH/EAST GUTTER	
HYDRO	HYDRO	HYDRO					NORTH/WEST DITCH	
MTS	M.T.S.	MTS					SOUTH/EAST DITCH	
100 GAS	GAS	100 GAS						

UNDERGROUND STRUCTURES

SUPV. U/G STRUCTURES DATE

LOCATION OF UNDERGROUND STRUCTURES AS SHOWN ARE BASED ON THE BEST INFORMATION AVAILABLE, BUT NO GUARANTEE IS GIVEN THAT ALL EXISTING UTILITIES ARE SHOWN OR THAT THE GIVEN LOCATIONS ARE EXACT. CONFIRMATION OF EXISTENCE AND EXACT LOCATION OF ALL SERVICES MUST BE OBTAINED FROM THE INDIVIDUAL UTILITIES BEFORE PROCEEDING WITH CONSTRUCTION.

B.M.
ELEV.

NO.	REVISIONS	DATE	BY
A	ISSUED FOR TENDER	18/01/17	TJP

DATE

DESIGNED BY	TJH
DRAWN BY	TJH
CHECKED BY	TS
APPROVED BY	TJP
HOR. SCALE	1:250
VERTICAL	1:10

DILLON CONSULTING

RELEASED FOR CONSTRUCTION

DATE

ENGINEER'S SEAL
PROVINCE OF MANITOBA
ORIGINAL STAMPED BY:
T.J. PETERS
2018/01/17
Member 22309
REGISTERED PROFESSIONAL ENGINEER

CONSULTANT PROJECT NUMBER
17-6149

Winnipeg
THE CITY OF WINNIPEG
PUBLIC WORKS DEPARTMENT

PEMBINA HIGHWAY REHABILITATION AND ACTIVE TRANSPORTATION PATH

DETAILS

CITY DRAWING NUMBER P-3493-2018-09
SHEET 09 OF 10
CONSULTANT DRAWING NUMBER

G:\CAD\176149\Drawings\Roadworks\Contract\176149-CON-CT-DETAILS.dwg