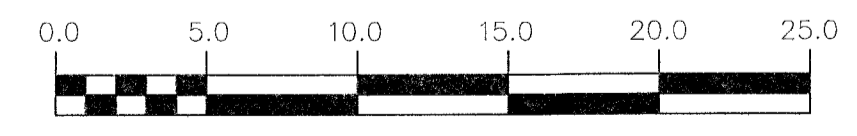
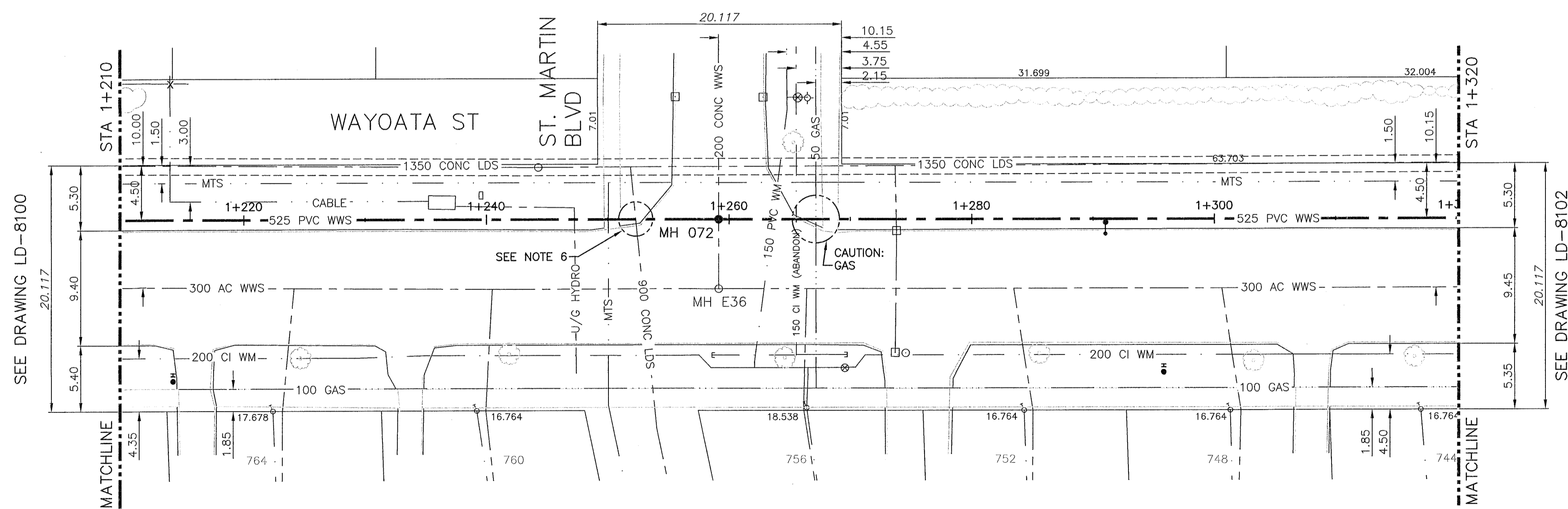
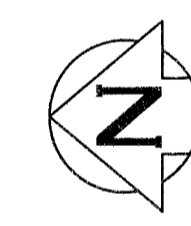


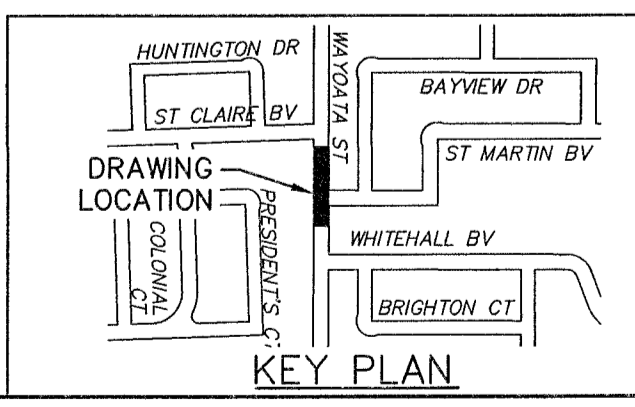
NOTE: CHAINAGES SHOWN ARE ALONG CL OF PROPOSED PIPE

**WARNING**  
 IF POWER EQUIPMENT OR EXPLOSIVES ARE TO BE USED FOR EXCAVATION ON THIS PROJECT THE CONTRACTOR MUST:  
 1) NOTIFY THE GAS COMPANY OF THE PROPOSED LOCATION OF EXCAVATION.  
 2) TAKE PRECAUTION TO AVOID DAMAGE TO GAS COMPANY INSTALLATIONS.  
 SEE PROVINCIAL REGULATION 210/72 FOR DETAILS

- CONSTRUCTION NOTES:**
- SEWER AND WATER SERVICES SHOWN ON DRAWING ARE APPROXIMATE ONLY.
  - LOCATION OF ALL SEWER AND WATER LINES TO BE CONFIRMED IN FIELD.
  - INSTALL NEW SEWER BY TRENCHLESS METHODS, UNLESS OTHERWISE NOTED.
  - FRONT ACCESS TO ALL WAYOATA STREET PROPERTIES TO BE MAINTAIN AT ALL TIMES DURING CONSTRUCTION PERIOD.
  - CONNECTION TO LIVE WWS PIPE FROM ST MARTIN BOULEVARD TO BE STARTED AFTER FULL DOWNSTREAM CONNECTION OF NEW 525 WWS TO KILDARE AVENUE OPERATIONAL.
  - CONFIRMATION OF DEPTH OF EXISTING 900 LDS AT POINT OF CROSSING WITH NEW 525 WWS TO BE DETERMINED PRIOR TO ANY INSTALLATION WORKS COMMENCEMENT.



**APEGM**  
 Certificate of Authorization  
 CH2M HILL Canada Ltd.  
 No. 1441



200 WM	WATERMAIN	200 WM	SL, HYDRO	150 WM	WATERMAIN	150 WM
	HYDRANT		MTS		HYDRANT	
	LAND DRAINAGE SEWER		TRAFFIC SIGNALS		VALVE	
	WASTEWATER SEWER		SURVEY BAR		LAND DRAINAGE SEWER	
	MANHOLE		FENCE		WASTEWATER SEWER	
	CATCH BASIN		POLE - HYDRO, MTS		WASTEWATER SEWER	
	CURB INLET		CURB STOP			
	JUNCTIONS		GUY ANCHOR			
	CULVERT		LIGHT STANDARD			
	ANODE		TREE			
	EXISTING					

LOCATION APPROVED UNDERGROUND STRUCTURES

SUPV. U/G STRUCTURES COMMITTEE DATE

NOTE:  
 LOCATION OF UNDERGROUND STRUCTURES AS SHOWN ARE BASED ON THE BEST INFORMATION AVAILABLE BUT NO GUARANTEE IS GIVEN THAT ALL EXISTING UTILITIES ARE SHOWN OR THAT THE GIVEN LOCATIONS ARE EXACT. CONFIRMATION OF EXISTENCE AND EXACT LOCATION OF ALL SERVICES MUST BE OBTAINED FROM THE INDIVIDUAL UTILITIES BEFORE PROCEEDING WITH CONSTRUCTION.

NO.	REVISIONS	DATE	BY
0	ISSUED FOR TENDER	11/17	JBC

DESIGNED BY: MAF  
 CHECKED BY: MD  
 DRAWN BY: JBC  
 APPROVED BY: *[Signature]*  
 SCALE: HORIZONTAL 1:250  
 VERTICAL 1:50  
 RELEASED FOR CONSTRUCTION: *[Signature]*  
 DATE: 11/17



**THE CITY OF WINNIPEG**  
 WATER AND WASTE DEPARTMENT  
 ENGINEERING DIVISION

TRANSCONA SEWER RELIEF WORKS  
 CONTRACT NO. 4  
 WAYOATA STREET  
 FROM STA 1+210 TO 1+320

SHEET 6 OF 19  
 CITY DRAWING NUMBER  
 LD-8101

CONSULTANT DRAWING NUMBER  
 C-247