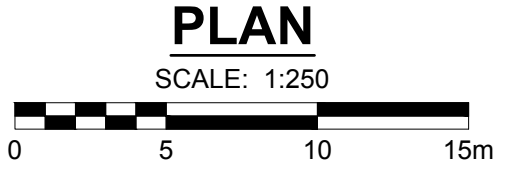
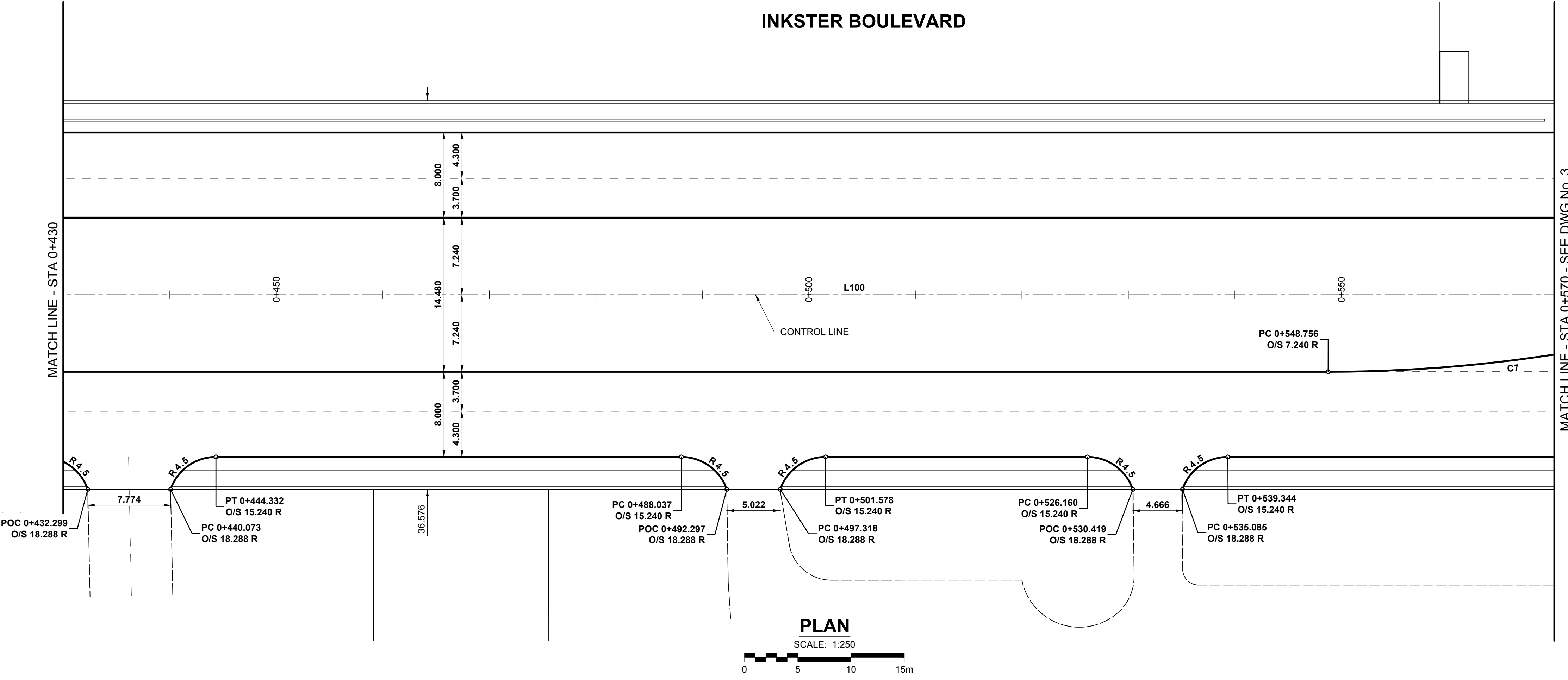
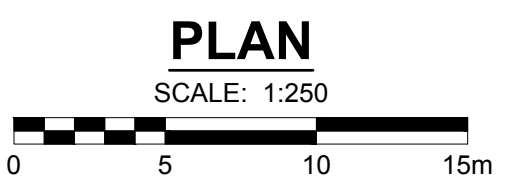


CURVE TABLE				
CURVE	RADIUS	LENGTH	DELTA	TANGENT
C1	3.500	7.555	123°40'12"	6.537
C2	20.000	8.419	24°07'04"	4.273
C3	20.000	11.244	32°12'44"	5.775
C4	9.000	3.142	20°00'00"	1.587
C5	140.000	15.000	6°08'20"	7.507
C6	140.000	15.000	6°08'20"	7.507
C7	140.000	24.802	10°09'02"	12.434

INKSTER BOULEVARD - CONTROL LINE GEOMETRY										
NUMBER	LENGTH	RADIUS	DELTA	TANGENT	START STATION	NORTHING	EASTING	END STATION	NORTHING	EASTING
L100	900.000				0+000.000	10039.845	9950.673	0+900.000	9658.988	10766.117



METRIC
WHOLE NUMBERS INDICATE MILLIMETRES
DECIMALIZED NUMBERS INDICATE METRES

EXISTING	LEGEND - PLAN	NEW	EXISTING	LEGEND - PLAN	NEW	EXISTING	LEGEND - PLAN	NEW	
	GAS		MANHOLE		CONCRETE PAVEMENT		LOCATION APPROVED		BM 15-005
	MTS HANDWELL/PEDESTAL		CATCH BASIN/CATCH PIT		CONC SIDEWALK/MEDIAN		UNDERGROUND STRUCTURES		ELEV 232.043 m
	HYDRO HANDWELL/CABINET		CURB INLET WITH BOX		ASPHALT PAVEMENT		DATE		Foundation No. 1493 Inkster Blvd., 3.5 m N. & 0.3 m below Conc. block wall of S.W. Cor. of Bldg. (Near gas service to Bldg.)
	CATV/FIBRE OPTIC		TREE		PAVING STONE		SUPR. LIG STRUCTURES COMMITTEE		Block wall of S.W. Cor. of Bldg. (Near gas service to Bldg.)
	TRAFFIC SIGNALS/PIT		TEST HOLE		GRAVEL		NOTE:		RAMP CURB
	LAND DRAINAGE SEWER		PROPERTY LINE		PLANING/REMOVAL		LOCATION OF UNDERGROUND STRUCTURES AS SHOWN ARE BASED ON THE BEST INFORMATION AVAILABLE BUT NO GUARANTEE IS GIVEN THAT ALL EXISTING UTILITIES ARE SHOWN OR THAT THE GIVEN LOCATIONS ARE EXACT. CONFIRMATION OF EXISTENCE AND EXACT LOCATION OF ALL SERVICES MUST BE OBTAINED FROM THE INDIVIDUAL UTILITIES BEFORE PROCEEDING WITH CONSTRUCTION.		TRAFFIC SIGN
	SANITARY/COMBINED SEWER		SURVEY BAR		LEGEND - PLAN		LEGEND - PLAN		LEGEND - PLAN
	CB LEAD/SPP/DCP		FENCE		LEGEND - PLAN		LEGEND - PLAN		LEGEND - PLAN
	WATERMAIN		BOC/EDGE OF PAVEMENT		LEGEND - PLAN		LEGEND - PLAN		LEGEND - PLAN
	SUBDRAIN		ELEVATION (33.333)		LEGEND - PLAN		LEGEND - PLAN		LEGEND - PLAN
	DITCH		TRAFFIC SIGN		LEGEND - PLAN		LEGEND - PLAN		LEGEND - PLAN

LOCATION APPROVED
UNDERGROUND STRUCTURES

SUPR. LIG STRUCTURES COMMITTEE DATE

NOTE:
LOCATION OF UNDERGROUND STRUCTURES AS SHOWN ARE BASED ON THE BEST INFORMATION AVAILABLE BUT NO GUARANTEE IS GIVEN THAT ALL EXISTING UTILITIES ARE SHOWN OR THAT THE GIVEN LOCATIONS ARE EXACT. CONFIRMATION OF EXISTENCE AND EXACT LOCATION OF ALL SERVICES MUST BE OBTAINED FROM THE INDIVIDUAL UTILITIES BEFORE PROCEEDING WITH CONSTRUCTION.

NO.	REVISIONS	DATE	BY
C	ISSUED FOR TENDER	19/02/13	GFC
B	RE-ISSUED FOR CLIENT REVIEW	18/12/17	GFC
A	ISSUED FOR CLIENT REVIEW	18/11/15	GFC

DESIGNED BY	CHECKED BY	DATE
GFC	WRJ	17/MM/DD
DRAWN BY	APPROVED BY	DATE
KMB	BWB	17/MM/DD

PROFESSIONAL'S SEAL

PRELIMINARY DRAWING

NOT TO BE USED FOR CONSTRUCTION

CONSULTANT FILE NAME
1801558-HG-01.dwg

THE CITY OF WINNIPEG
PUBLIC WORKS DEPARTMENT
ENGINEERING DIVISION

2019 REGIONAL STREET RENEWAL PROGRAM
INKSTER BOULEVARD RECONSTRUCTION
MILNER STREET TO FIFE STREET

CITY DRAWING NUMBER: N/A
SHEET 2 OF 15
DRAWING NUMBER: 2

HORIZONTAL GEOMETRY
INKSTER BOULEVARD - STA 0+290 TO STA 0+570

ENGINEERS GEOSCIENTISTS MANITOBA
Certificate of Authorization
MORRISON HERSHFIELD
No. 1736
TENDER No. 1017-2018