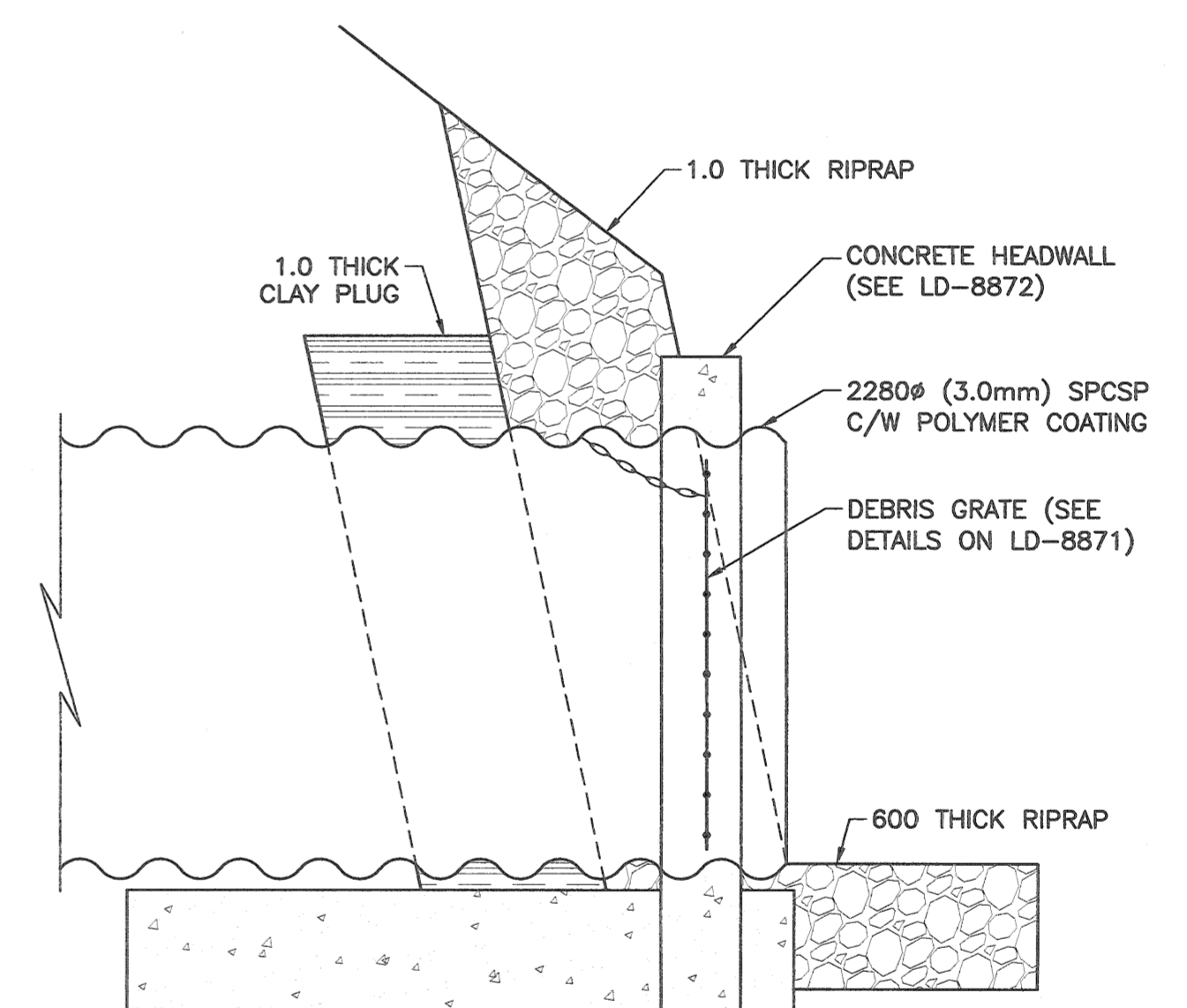
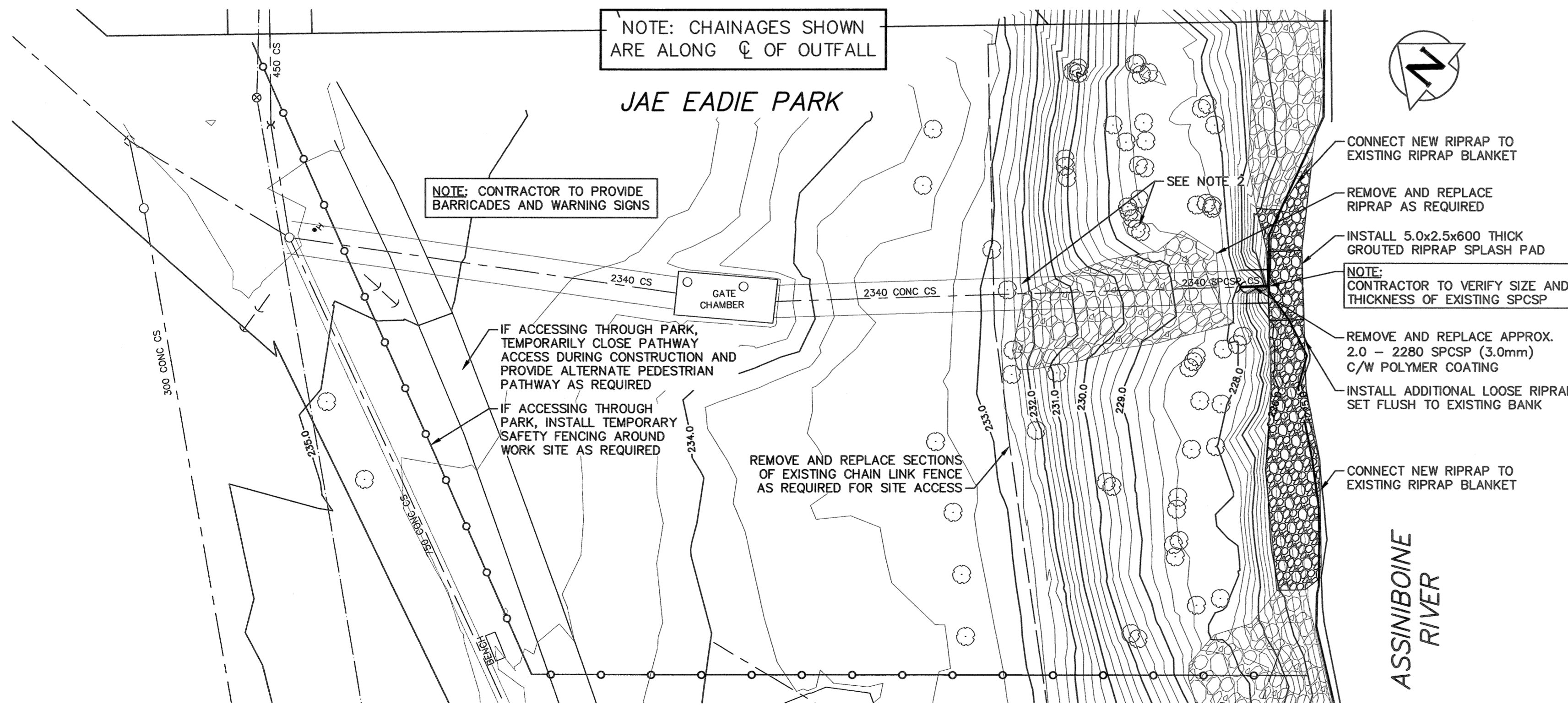


LOCATION PLAN  
SCALE: N.T.S.



END SECTION DETAIL  
SCALE: N.T.S.



NOTE:  
NEW STRUCTURAL PLATES TO MATCH ALL MATERIAL AND MANUFACTURING COMPONENTS OF EXISTING SPCSP


- CONNECT NEW RIPRAP TO EXISTING RIPRAP BLANKET
- REMOVE AND REPLACE RIPRAP AS REQUIRED
- INSTALL 5.0x2.5x600 THICK GROUDED RIPRAP SPLASH PAD
- NOTE: CONTRACTOR TO VERIFY SIZE AND THICKNESS OF EXISTING SPCSP
- REMOVE AND REPLACE APPROX. 2.0 - 2280 SPCSP (3.0mm) C/W POLYMER COATING
- INSTALL ADDITIONAL LOOSE RIPRAP SET FLUSH TO EXISTING BANK
- CONNECT NEW RIPRAP TO EXISTING RIPRAP BLANKET

- NOTES:
- ALL EXCAVATED MATERIAL WITHIN 107.0 OF THE REGULATED SUMMER RIVER LEVEL (RSRL) MUST BE REMOVED FROM SITE (NO STOCK PILING).
  - REMOVE AND REPLACE TREES AS DIRECTED BY CONTRACT ADMINISTRATOR.
  - PAVING STONES, FENCES, PLAYGROUND AND OTHER LANDSCAPING FEATURES TO BE RESTORED TO PRE-CONSTRUCTION CONDITIONS.

**PROPERTY LIMITS DELINEATION**

DELINEATION OF PROPERTY LIMITS AS SHOWN ON THIS DWG DOES NOT REPRESENT A "LEGAL SURVEY". KGS GROUP MAKES NO REPRESENTATION OR WARRANTY AS TO THE ACCURACY OF PROPERTY LIMITS DELINEATED ON THIS DWG, NOR ON THE DIMENSIONAL ACCURACY OF DWG FEATURES RELATIVE TO THOSE PROPERTY LIMITS.

ENGINEERS  
GEOLOGISTS  
MANITOBA  
Certificate of Authorization  
KGS Group  
No. 245



THE CITY OF WINNIPEG  
WATER AND WASTE DEPARTMENT  
ENGINEERING DIVISION

2019 OUTFALL RENEWAL  
REHABILITATION PROGRAM  
JAE EADIE OUTFALL  
PLAN AND PROFILE  
S-MA20008967

SHEET 10 OF 16  
CITY DRAWING NUMBER  
LD-8866

**WARNING**

IF POWER EQUIPMENT OR EXPLOSIVES ARE TO BE USED FOR EXCAVATION ON THIS PROJECT THE CONTRACTOR MUST:

- NOTIFY THE GAS COMPANY OF THE PROPOSED LOCATION OF EXCAVATION.
- TAKE PRECAUTION TO AVOID DAMAGE TO GAS COMPANY INSTALLATIONS.

SEE PROVINCIAL REGULATION 210/72 FOR DETAILS

LOCATION APPROVED  
UNDERGROUND STRUCTURES

SUPV. U/G STRUCTURES COMMITTEE DATE

NOTE:  
LOCATION OF UNDERGROUND STRUCTURES AS SHOWN ARE BASED ON THE BEST INFORMATION AVAILABLE BUT NO GUARANTEE IS GIVEN THAT ALL EXISTING UTILITIES ARE SHOWN OR THAT THE GIVEN LOCATIONS ARE EXACT. CONFIRMATION OF EXISTENCE AND EXACT LOCATION OF ALL SERVICES MUST BE OBTAINED FROM THE INDIVIDUAL UTILITIES BEFORE PROCEEDING WITH CONSTRUCTION.

NO.	REVISIONS	DATE	BY
1	ISSUED WITH ADDENDUM #1	2018 11 29	
0	ISSUED FOR TENDER	2018 11 21	RBO

DESIGNED BY	NGV	CHECKED BY	RBO
DRAWN BY	GEL	APPROVED BY	RBO
SCALE:		RELEASED FOR CONSTRUCTION	
HORIZONTAL	1:250		
VERTICAL	1:50		
DATE	2018 11 28	DATE	2018-11-20

ENGINEER'S SEAL

CONSULTANT DRAWING NUMBER  
18-0107-013\_LD-8866

