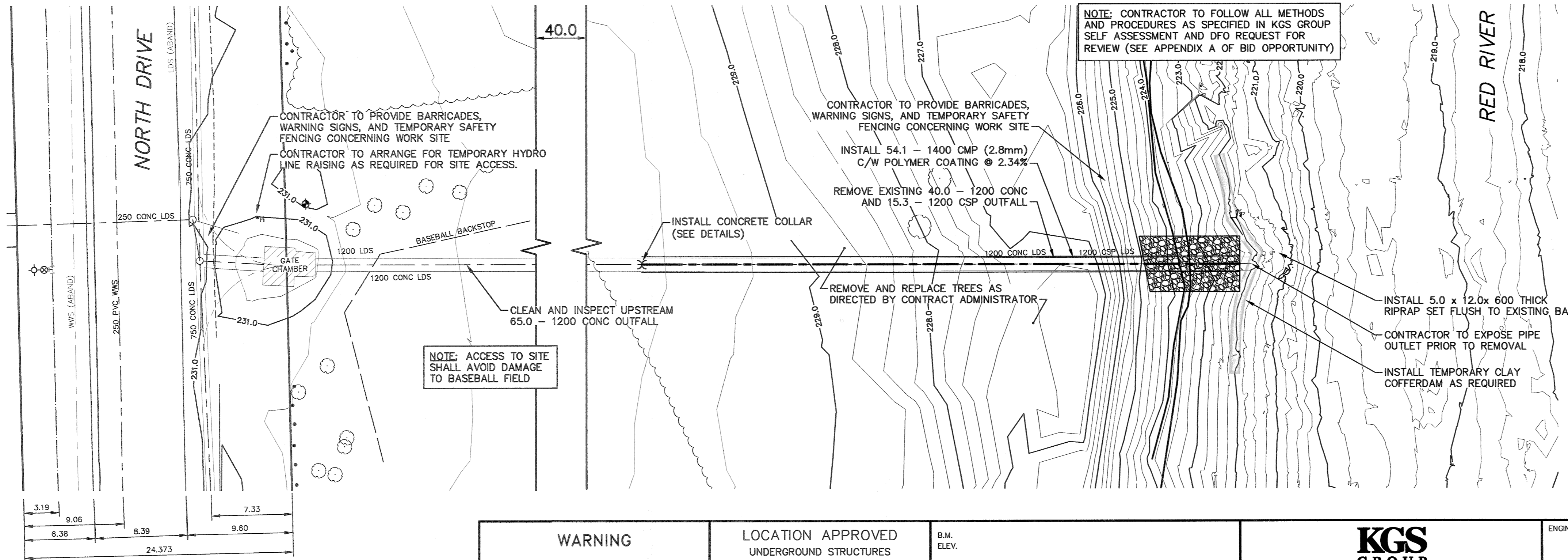
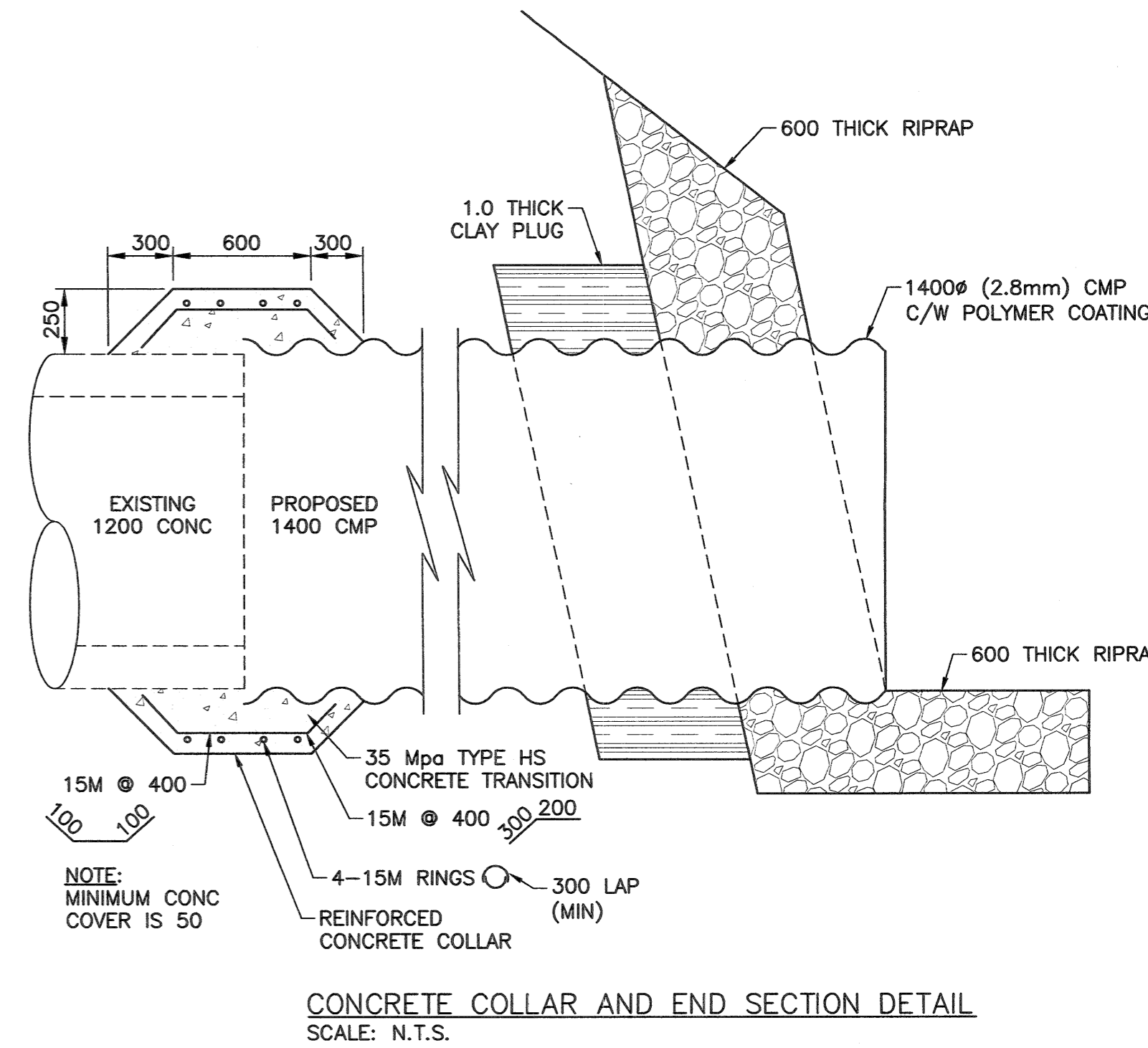


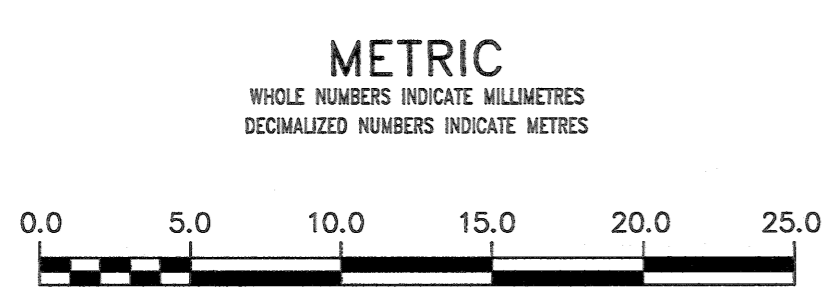
NOTE: CHAINAGES SHOWN ARE ALONG C OF 1200 LDS



- NOTES:
1. ALL EXCAVATED MATERIAL WITHIN 107.0 OF THE REGULATED SUMMER RIVER LEVEL (RSRL) MUST BE REMOVED FROM SITE (NO STOCK PILING).
 2. REMOVE AND REPLACE TREES AS DIRECTED BY CONTRACT ADMINISTRATOR.
 3. CONSTRUCT CLAY COFFER DAM AS REQUIRED. (SEE DWG LD-8871).
 4. CONTRACTOR TO ARRANGE FOR TEMPORARY HYDRO LINE RAISING AS REQUIRED FOR SITE ACCESS.

PROPERTY LIMITS DELINEATION
DELINEATION OF PROPERTY LIMITS AS SHOWN ON THIS DWG DOES NOT REPRESENT A "LEGAL SURVEY". KGS GROUP MAKES NO REPRESENTATION OR WARRANTY AS TO THE ACCURACY OF PROPERTY LIMITS DELINEATED ON THIS DWG, NOR ON THE DIMENSIONAL ACCURACY OF DWG FEATURES RELATIVE TO THOSE PROPERTY LIMITS.

ENGINEERS GEOSCIENTISTS MANITOBA
Certificate of Authorization
KGS Group
No. 245



WARNING

IF POWER EQUIPMENT OR EXPLOSIVES ARE TO BE USED FOR EXCAVATION ON THIS PROJECT THE CONTRACTOR MUST:

- 1) NOTIFY THE GAS COMPANY OF THE PROPOSED LOCATION OF EXCAVATION.
- 2) TAKE PRECAUTION TO AVOID DAMAGE TO GAS COMPANY INSTALLATIONS.

SEE PROVINCIAL REGULATION 210/72 FOR DETAILS

LOCATION APPROVED UNDERGROUND STRUCTURES

SUPV. U/G STRUCTURES COMMITTEE DATE

NOTE:

LOCATION OF UNDERGROUND STRUCTURES AS SHOWN ARE BASED ON THE BEST INFORMATION AVAILABLE BUT NO GUARANTEE IS GIVEN THAT ALL EXISTING UTILITIES ARE SHOWN OR THAT THE GIVEN LOCATIONS ARE EXACT. CONFIRMATION OF EXISTENCE AND EXACT LOCATION OF ALL SERVICES MUST BE OBTAINED FROM THE INDIVIDUAL UTILITIES BEFORE PROCEEDING WITH CONSTRUCTION.

B.M.	ELEV.	NO.	ISSUED FOR TENDER	DATE	BY
0			2018 11 21		RBO

KGS GROUP CONSULTING ENGINEERS		ENGINEER'S SEAL	
DESIGNED BY	NGV	CHECKED BY	RBO
DRAWN BY	GEL	APPROVED BY	RBO
SCALE:		RELEASED FOR CONSTRUCTION	
HORIZONTAL	1:250	DATE	2018 11 20
VERTICAL	1:50	DATE	2018 11 20

ENGINEER'S SEAL

PROVINCE OF MANITOBA
REGISTERED PROFESSIONAL ENGINEER
R.B. OFFMAN
Member
2016

CONSULTANT DRAWING NUMBER
18-0107-013_LD-8867

THE CITY OF WINNIPEG WATER AND WASTE DEPARTMENT ENGINEERING DIVISION

2019 OUTFALL RENEWAL REHABILITATION PROGRAM
NORTH DRIVE OUTFALL PLAN AND PROFILE
S-MA60013422

SHEET 11 of 16
CITY DRAWING NUMBER
LD-8867