
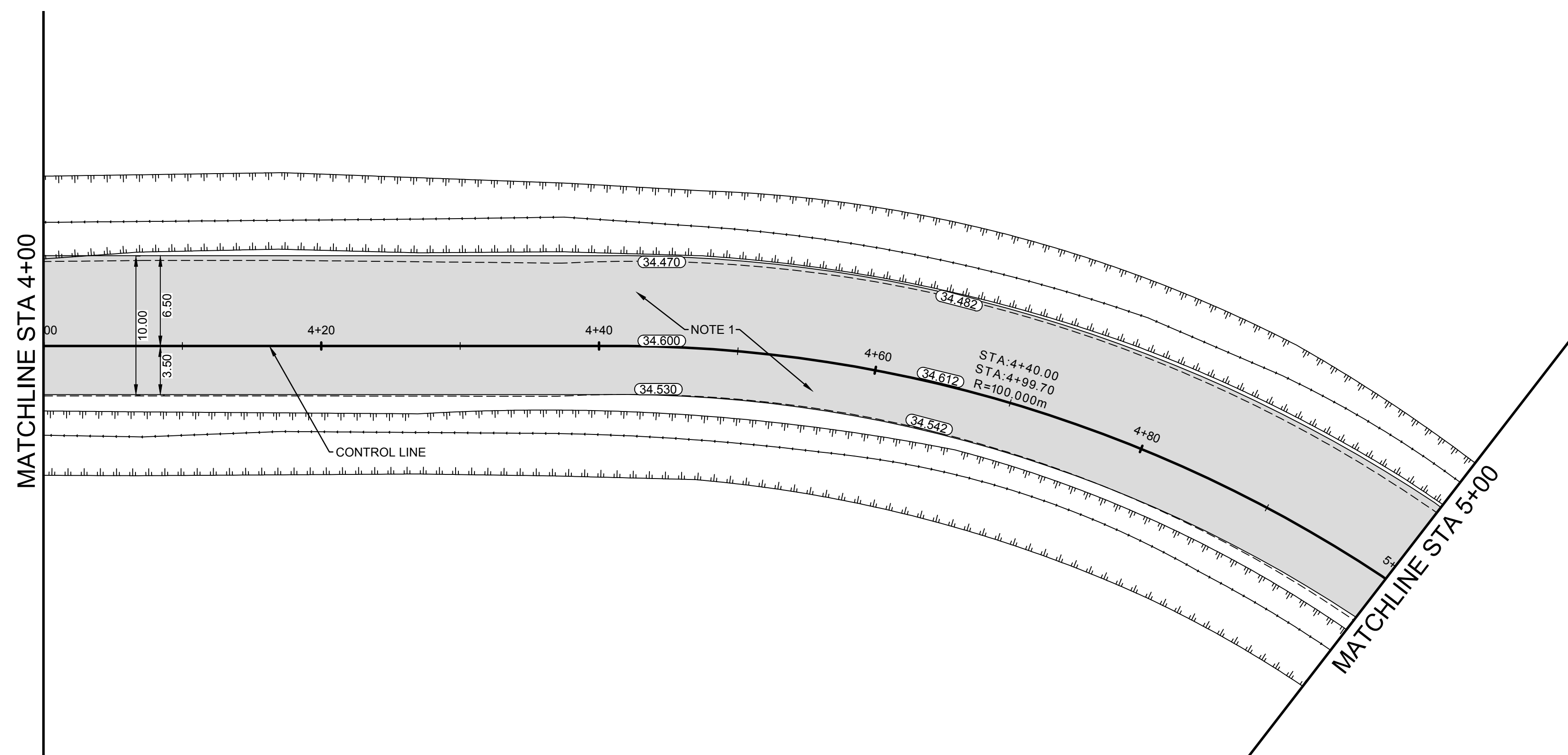


ASSINIBOINE PARK DRIVE



- CONSTRUCTION NOTES**
1. REMOVE EXISTING PAVEMENT AND CONSTRUCT NEW 120mm ASPHALT
 2. PAVEMENT
 3. RE-GRADE EXISTING DITCH AS REQUIRED


- GENERAL NOTES**
- A. PAVEMENT DIMENSIONS ARE TO EDGE OF PAVEMENT
 - B. ALL CURB RADII UNDER 15.0m SHALL BE MODIFIED
 - C. ADD 200.000m TO ALL DESIGN ELEVATION TO OBTAIN GEODETIC ELEVATIONS
 - D. CONTRACTOR TO CONFIRM THE LOCATION OF ALL UTILITIES/SERVICES IN THE FIELD PRIOR TO CONSTRUCTION

PRELIMINARY
NOT TO BE USED FOR CONSTRUCTION

METRIC
WHOLE NUMBERS INDICATE MILLIMETERS
DECIMALIZED NUMBERS INDICATE METERS

BID OPPORTUNITY NO. 2-2018

HYDRANT		LDS/WWS		CONCRETE		LOCATION APPROVED UNDERGROUND STRUCTURES		ENGINEERING DIVISION TECHNOLOGY SERVICES BRANCH 106 - 1155 PACIFIC AVE	
⊕	HYDRANT	◆	LDS/WWS	▨	CONCRETE	□	LOCATION APPROVED UNDERGROUND STRUCTURES	DESIGNED BY	R.W.
⊗	VALVE	●	WATERMAIN	▩	CONCRETE SIDEWALK	□	LOCATION APPROVED UNDERGROUND STRUCTURES	CHECKED BY	A.M.C.
⊙	CURB STOP	●	GAS	▩	ASPHALT	▩	LOCATION APPROVED UNDERGROUND STRUCTURES	DRAWN BY	M.S.
⊚	MANHOLE	●	TRAFFIC SIGNALS	▩	DITCH FLOW	▩	LOCATION APPROVED UNDERGROUND STRUCTURES	APPROVED BY	
⊛	CATCH BASIN	●	HYDRO/STREET LIGHT	▩	DITCH - TOP OF SLOPE	▩	LOCATION APPROVED UNDERGROUND STRUCTURES	DATE	13/02/2018
⊜	CURB INLET	●	MTS	▩	CULVERT	▩	LOCATION APPROVED UNDERGROUND STRUCTURES	NO.	REVISIONS
⊝	HYDRO POLE	●	EDGE OF PAVEMENT	▩	LEGEND - PLAN	▩	LOCATION APPROVED UNDERGROUND STRUCTURES	DATE	13/02/2018
⊞	LIGHT STANDARD	●	PROPERTY LINE	▩	PROPOSED	▩	LOCATION APPROVED UNDERGROUND STRUCTURES	HOR. SCALE:	1 : 250
⊟	TRAFFIC SIGNAL POLE	●	RAMP CURB	▩	EXISTING	▩	LOCATION APPROVED UNDERGROUND STRUCTURES	VERTICAL:	1 : 10
⊠	SURVEY BAR	●	ELEVATIONS	▩		▩	LOCATION APPROVED UNDERGROUND STRUCTURES	NO.	REVISIONS
⊡	GEODETIC BENCH MARK	●	TREE	▩		▩	LOCATION APPROVED UNDERGROUND STRUCTURES	DATE	13/02/2018
⊢	EXISTING	▩	PROPOSED	▩		▩	LOCATION APPROVED UNDERGROUND STRUCTURES		



THE CITY OF WINNIPEG
PUBLIC WORKS DEPARTMENT

ASSINIBOINE PARK DRIVE
FROM ROBLIN BOULEVARD TO COMMISSARY ROAD
ASPHALT RECONSTRUCTION AND ASSOCIATED WORKS
FROM STA. 4+00 TO STA. 5+00

CITY DRAWING NUMBER
P -3490 - 24
SHEET 24 OF 30