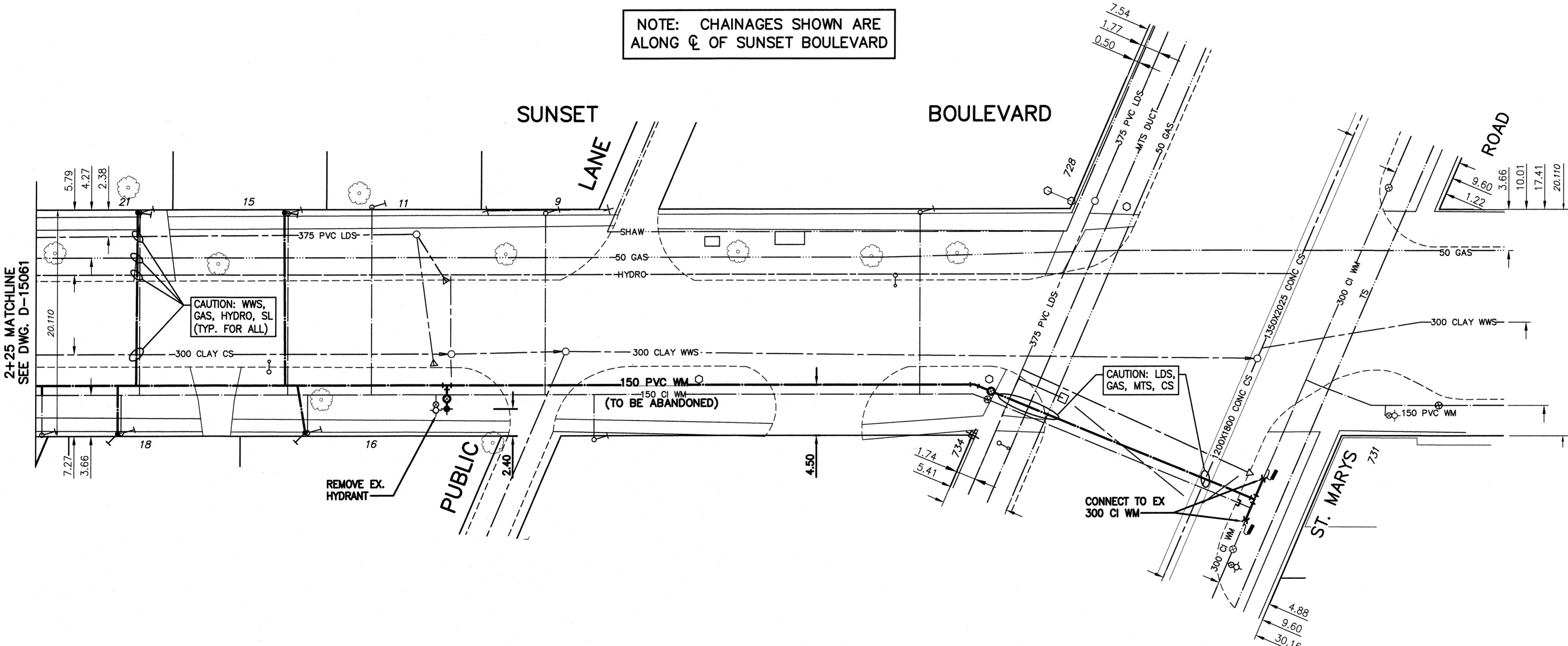


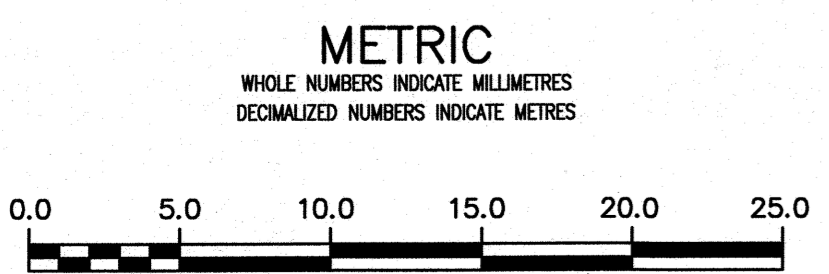
NOTE: CHAINAGES SHOWN ARE ALONG ϕ OF SUNSET BOULEVARD

ADDRESS	PIPE SIZE & MATERIAL (STREET)	PIPE SIZE & MATERIAL (PROP.)	SHORT & LONG MEASUREMENT	CORP. LOCATION	REMARKS
9 SUNSET BLVD	-	20	2.59 EWHL	-	RECONNECT SERVICE
11 SUNSET BLVD	20	20	2.74 E OF WHL	4.88 E OF STOP	RECONNECT SERVICE
* 15 SUNSET BLVD	-	12	0.61 E/EBL	-	RENEW TO PL W/ 20 CU
* 16 SUNSET BLVD	-	16	4.57 EWHL	-	RENEW TO PL W/ 20 CU
* 18 SUNSET BLVD	-	12	1.83 EWHL	-	RENEW TO PL W/ 20 CU
20 SUNSET BLVD	-	12	2.1 WELL	0.50 E CS	RECONNECT SERVICE
* 21 SUNSET BLVD	-	12	0.61 EEHL	-	RENEW TO PL W/ 20 CU
728 ST MARY'S RD	-	20	3.96 RL CR OF HOUSE	-	RECONNECT SERVICE
734 ST MARY'S RD	-	-	11.28 RL CR OF HOUSE	-	RECONNECT SERVICE
	-	-	36.28 FROM S/CURB/L OF SUNSET	-	

* SERVICES TO BE RENEWED TO ϕ



NOTE: ALL VALVES TO BE INSTALLED COUNTERCLOCKWISE TO CLOSE




ENGINEERS GEOSCIENTISTS MANITOBA
 Certificate of Authorization
 Stantec Consulting Ltd.
 No. 1301

LOCATION APPROVED UNDERGROUND STRUCTURES			
SUPV. U/G STRUCTURES COMMITTEE	DATE		
NOTE: LOCATION OF UNDERGROUND STRUCTURES AS SHOWN ARE BASED ON THE BEST INFORMATION AVAILABLE BUT NO GUARANTEE IS GIVEN THAT ALL EXISTING UTILITIES ARE SHOWN OR THAT THE GIVEN LOCATIONS ARE EXACT. CONFIRMATION OF EXISTENCE AND EXACT LOCATION OF ALL SERVICES MUST BE OBTAINED FROM THE INDIVIDUAL UTILITIES BEFORE PROCEEDING WITH CONSTRUCTION.			
NO.	ISSUED FOR TENDER	DATE	BY
01	ISSUED FOR TENDER	2018.04.06	RS
NO.	REVISIONS	DATE	BY



DESIGNED BY	RS	CHECKED BY	WB
DRAWN BY	SG	APPROVED BY	RS
SCALE:	HORIZONTAL 1:250	RELEASED FOR CONSTRUCTION	
	VERTICAL 1:50	DATE	2018 02 26
DATE	2018 02 26	DATE	
PLOT DATE:	2018 04 06		



THE CITY OF WINNIPEG
 WATER AND WASTE DEPARTMENT
 ENGINEERING DIVISION

2018 WATERMAIN RENEWALS
 CONTRACT 7
SUNSET BOULEVARD
 83.27 WWL ST. MARY'S ROAD TO
 ST. MARY'S ROAD

SHEET 15 OF 17
 CITY DRAWING NUMBER
D-15062