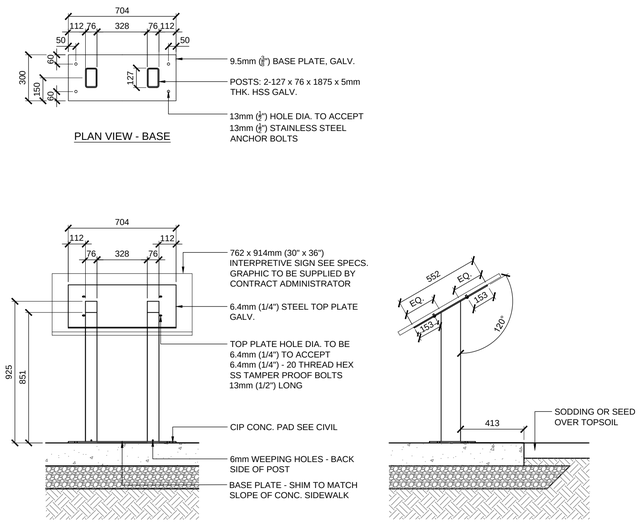

1 L2.2 INTERPRETIVE SIGNAGE

SCALE 1:20

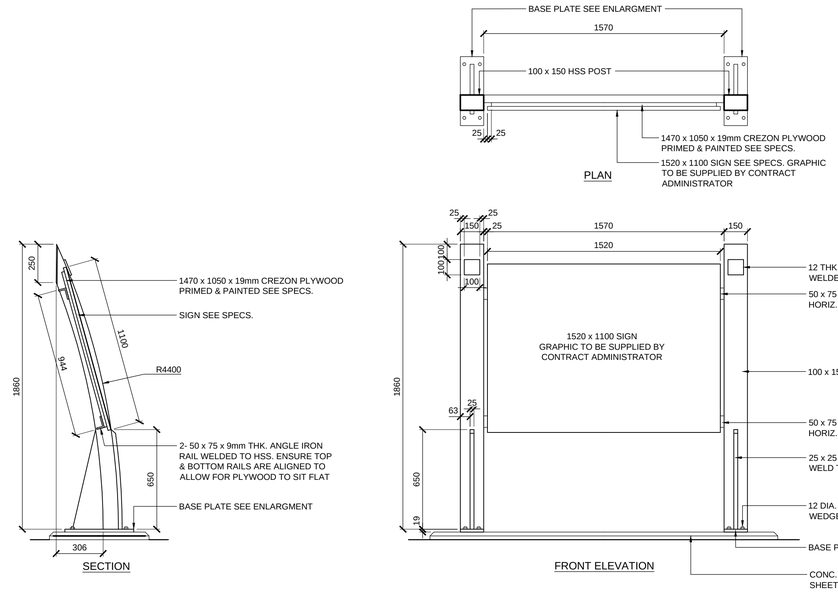

2 L2.2 TRAILHEAD SIGN

SCALE 1:20

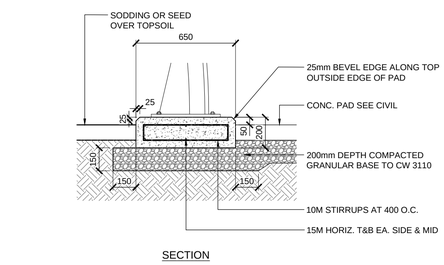

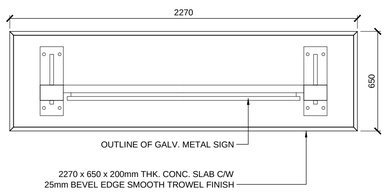

3 L2.2 CIP CONC. SIGN BASE

SCALE 1:20

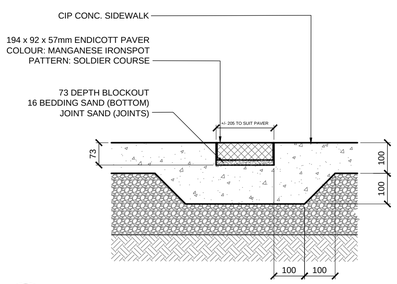

4 L2.2 PAVERS IN CONC. BLOCKOUT - INDICATOR STRIP

SCALE 1:10

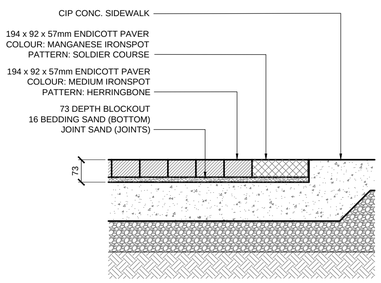

5 L2.2 PAVERS IN CONC. BLOCKOUT

SCALE 1:10

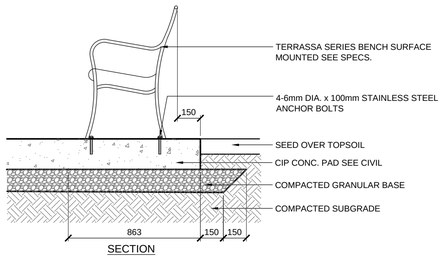

6 L2.2 BENCH

SCALE 1:20

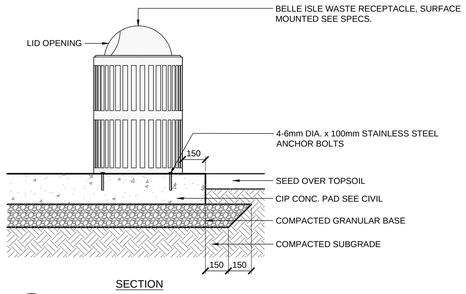

7 L2.2 WASTE RECEPTACLE

SCALE 1:20

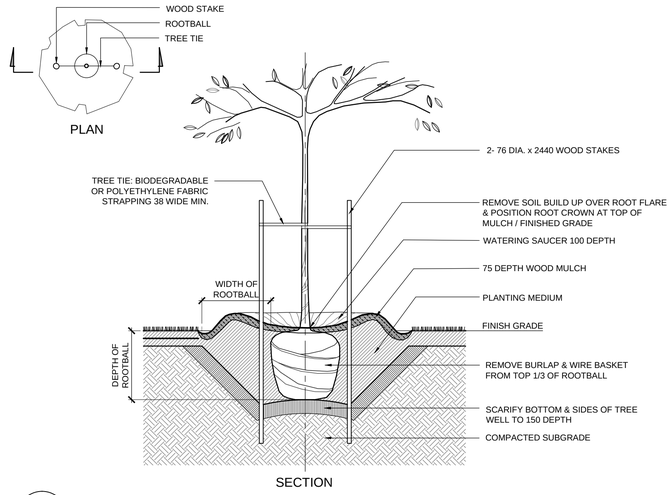

8 L2.2 TYP. DECIDUOUS TREE PLANTING DETAIL

SCALE : NTS

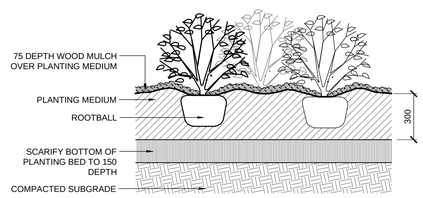

9 L2.2 TYP. SHRUB PLANTING DETAIL

SCALE : NTS

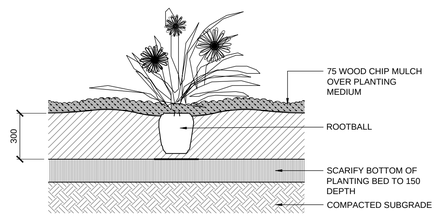

10 L2.2 TYP. PERENNIAL / VINE PLANTING

SCALE : NTS

LOCATIONS APPROVED UNDERGROUND STRUCTURES

SIGNED BY:

SUPV UG STRUCTURES DATE

LOCATION OF UNDERGROUND STRUCTURES AS SHOWN ARE BASED ON THE BEST INFORMATION AVAILABLE BUT NO GUARANTEE IS GIVEN THAT ALL EXISTING UTILITIES ARE SHOWN OR THAT THE GIVEN LOCATIONS ARE EXACT CONFIRMATION OF EXISTANCE AND EXACT LOCATION OF ALL SERVICES MUST BE OBTAINED FROM THE INDIVIDUAL UTILITIES BEFORE PROCEEDING

NO.	REVISIONS	DATE	BY
7			
6			
5			
4			
3			
2	ISSUED FOR TENDER	21-FEB-18	JH
1	ISSUED FOR REVEW	09-FEB-18	JH
0	ISSUED FOR 90% REVEW	09-JAN-17	JH

HTFC PLANNING & DESIGN
500-115 Bannatyne Avenue East Winnipeg, MB R3B 0R3
PHONE 204-943-9807 WEB htfc.mb.ca

DESIGNED BY	JH	CHECKED BY	GM
DRAWN BY	JH	APPROVED BY	GM
HOR. SCALE		RELEASED FOR CONSTRUCTION	
VERTICAL			
DATE	21 FEB 2018	DATE	

ENGINEER'S SEAL

the association of professional engineers and geoscientists of manitoba
Leah Manning
Member No. 81
Feb 21, 2018

CONSULTANT ACAD DWG. NO.

L2.2

Winnipeg

THE CITY OF WINNIPEG

PUBLIC WORKS DEPARTMENT

ENGINEERING DIVISION

CHIEF PEGUIS TRAIL - GREENWAY EXTENSION

FROG PLAIN WAY TO HENDERSON HIGHWAY

DETAILS

CITY DRAWING NUMBER

SHEET 13 OF 13

BID NO. 04-2018

Feb 26, 2018 - 9:52am
\\prd\HTFC_FILE_SERVER\2017\17-094 Chief Peguis Trail Greenway Extension\ACAD\17-094 Details.dwg -tab:L2.2