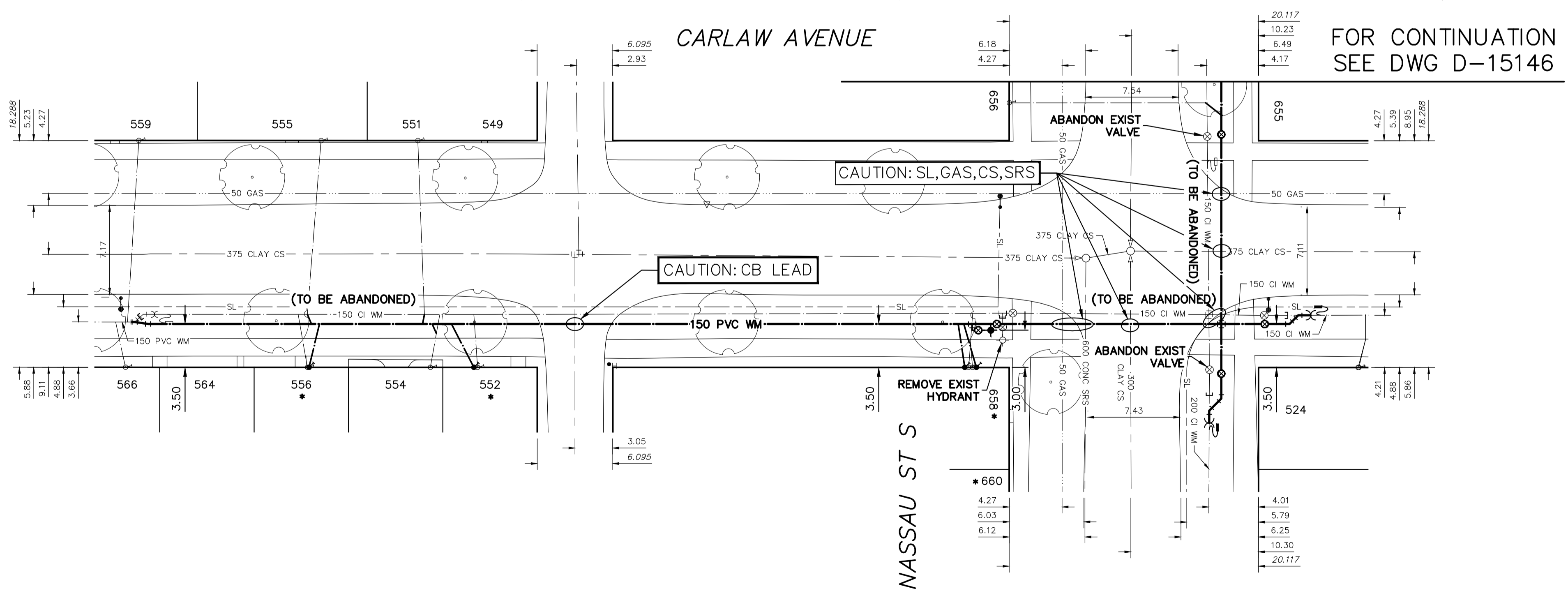
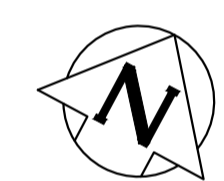


**WATER SERVICE INFORMATION**

ADDRESS	SIZE (mm) MATERIAL (STREET)	SIZE (mm) MATERIAL (PROP.)	SHORT & LONG MEASUREMENT	CORP. LOCATION	REMARKS
566 CARLAW AVE RESIDENTIAL	20 CU	20 CU	3.46 EEL HSE	0.8 W OF S/C	OUTSIDE LIMITS
564 CARLAW AVE RESIDENTIAL	20 CU	20 CU	71.310 WWL NASSAU ST S	0.8 W OF S/C	SERVICE SHARED W/564
559 CARLAW AVE RESIDENTIAL	20 CU	20 CU	3.46 EEL HSE	0.8 W OF S/C	OUTSIDE LIMITS
559 CARLAW AVE RESIDENTIAL	20 CU	20 CU	71.310 WWL NASSAU ST S	0.8 W OF S/C	SERVICE SHARED W/566
556 CARLAW AVE RESIDENTIAL	20 CU	20 CU	7.45 EWL HSE	0.9 W OF S/C	OUTSIDE LIMITS
556 CARLAW AVE RESIDENTIAL	20 CU	20 CU	70.242 WWL NASSAU ST S	0.9 W OF S/C	RENEW TO R W/20 CU
554 CARLAW AVE RESIDENTIAL	20 CU	12 CU	3.04 WEL HSE	0.7 W OF S/C	RECONNECT SERVICE
554 CARLAW AVE RESIDENTIAL	20 CU	12 CU	56.639 WWL NASSAU ST S	0.7 W OF S/C	RECONNECT SERVICE
555 CARLAW AVE RESIDENTIAL	20 CU	20 CU	8.82 EWL HSE	1.1 W OF S/C	RECONNECT SERVICE
554 CARLAW AVE RESIDENTIAL	20 CU	20 CU	55.534 WWL NASSAU ST S	0.8 W OF S/C	RECONNECT SERVICE
552 CARLAW AVE RESIDENTIAL	20 CU	12 CU	0.15 WEL HSE	0.3 W OF S/C	RECONNECT SERVICE
552 CARLAW AVE RESIDENTIAL	20 CU	12 CU	46.715 WWL NASSAU ST S	0.3 W OF S/C	RENEW TO R W/20 CU TREE
551 CARLAW AVE RESIDENTIAL	20 CU	20 CU	1.52 EWL HSE	0.5 E OF S/C	RECONNECT SERVICE
551 CARLAW AVE RESIDENTIAL	20 CU	20 CU	42.901 WWL NASSAU ST S	0.5 E OF S/C	SERVICE SHARED W/549
549 CARLAW AVE RESIDENTIAL	20 CU	20 CU	2.41 EWL HSE	0.5 E OF S/C	RECONNECT SERVICE
549 CARLAW AVE RESIDENTIAL	20 CU	20 CU	47.728 WWL NASSAU ST S	0.5 E OF S/C	SERVICE SHARED W/551
524 CARLAW AVE RESIDENTIAL	20 CU	12 CU	5.52 EWL HSE	0.6 E OF S/C	OUTSIDE LIMITS
524 CARLAW AVE RESIDENTIAL	20 CU	12 CU	8.030 EEL NASSAU ST S	0.6 E OF S/C	RECONNECT SERVICE
660 NASSAU ST S RESIDENTIAL	12 CU	12 CU	0.83 EEL HSE	OPP S/C	RENEW TO R W/20 CU SERVICED OFF CARLAW
660 NASSAU ST S RESIDENTIAL	12 CU	12 CU	2.964 WWL NASSAU ST S	0.3 E OF S/C	RENEW TO R W/20 CU SERVICED OFF CARLAW
488 BRANDON AVE RESIDENTIAL	12 CU	12 CU	0.52 EEL HSE	1.3 W OF S/C	RECONNECT SERVICE
488 BRANDON AVE RESIDENTIAL	12 CU	12 CU	3.269 WWL NASSAU ST S	1.3 W OF S/C	RENEW TO R W/20 CU
486 BRANDON AVE RESIDENTIAL	20 CU	12 CU	2.74 WEL HSE	1.4 E OF S/C	RECONNECT SERVICE
486 BRANDON AVE RESIDENTIAL	20 CU	12 CU	125.817 WWL OSBORNE ST	1.4 E OF S/C	RECONNECT SERVICE
486 BRANDON AVE RESIDENTIAL	20 CU	12 CU	1.47 EEL HSE	2.1 E OF S/C	RENEW TO R W/20 CU TREE
484 BRANDON AVE RESIDENTIAL	20 CU	20 CU	144.271 WWL OSBORNE ST	1.2 E OF S/C	RECONNECT SERVICE
484 BRANDON AVE RESIDENTIAL	20 CU	20 CU	3.38 WEL HSE	1.2 E OF S/C	RECONNECT SERVICE
483 BRANDON AVE RESIDENTIAL	20 CU	20 CU	118.994 WWL OSBORNE ST	0.6 E OF S/C	RECONNECT SERVICE
483 BRANDON AVE RESIDENTIAL	20 CU	20 CU	2.00 WEL HSE	0.9 W OF S/C	RECONNECT SERVICE
482 BRANDON AVE RESIDENTIAL	20 CU	12 CU	109.900 WWL OSBORNE ST	0.9 W OF S/C	RECONNECT SERVICE
482 BRANDON AVE RESIDENTIAL	20 CU	12 CU	1.14 WEL HSE	1.5 E OF S/C	RECONNECT SERVICE
481 BRANDON AVE RESIDENTIAL	20 CU	20 CU	101.359 WWL OSBORNE ST	1.5 E OF S/C	RECONNECT SERVICE
481 BRANDON AVE RESIDENTIAL	20 CU	20 CU	2.55 WEL HSE	1.5 E OF S/C	RECONNECT SERVICE
480 BRANDON AVE RESIDENTIAL	20 CU	12 CU	103.153 WWL OSBORNE ST	OPP S/C	RECONNECT SERVICE
480 BRANDON AVE RESIDENTIAL	20 CU	12 CU	1.83 WEL HSE	OPP S/C	RECONNECT SERVICE
478 BRANDON AVE RESIDENTIAL	16 CU	20 CU	94.909 WWL OSBORNE ST	1.2 E OF S/C	RENEW TO R W/20 CU
478 BRANDON AVE RESIDENTIAL	16 CU	20 CU	0.90 EEL HSE	1.2 E OF S/C	SERVICE SHARED W/478
476 BRANDON AVE RESIDENTIAL	16 CU	12 CU	84.499 WWL OSBORNE ST	1.2 E OF S/C	RENEW TO R W/20 CU
476 BRANDON AVE RESIDENTIAL	16 CU	12 CU	0.90 EEL HSE	1.2 E OF S/C	SERVICE SHARED W/478
472 BRANDON AVE RESIDENTIAL	12 CU	12 CU	84.499 WWL OSBORNE ST	0.9 W OF S/C	RENEW TO R W/20 CU
472 BRANDON AVE RESIDENTIAL	12 CU	12 CU	0.40 WEL HSE	0.9 W OF S/C	RENEW TO R W/20 CU
468 BRANDON AVE RESIDENTIAL	12 CU	12 CU	70.483 WWL OSBORNE ST	0.9 W OF S/C	RECONNECT SERVICE
468 BRANDON AVE RESIDENTIAL	12 CU	12 CU	62.493 WWL OSBORNE ST	0.9 W OF S/C	RECONNECT SERVICE
467 BRANDON AVE RESIDENTIAL	20 CU	20 CU	OPP EL HSE	1.2 W OF S/C	RECONNECT SERVICE
467 BRANDON AVE RESIDENTIAL	20 CU	20 CU	0.82 WEL HSE	1.2 W OF S/C	RECONNECT SERVICE
466 BRANDON AVE RESIDENTIAL	20 CU	20 CU	63.636 WWL OSBORNE ST	1.2 W OF S/C	RECONNECT SERVICE
466 BRANDON AVE RESIDENTIAL	20 CU	20 CU	2.12 WEL HSE	1.2 W OF S/C	RECONNECT SERVICE
465 BRANDON AVE RESIDENTIAL	18 CU	12 CU	57.050 WWL OSBORNE ST	1.3 E OF S/C	RECONNECT SERVICE
465 BRANDON AVE RESIDENTIAL	18 CU	12 CU	0.30 WEL HSE	1.3 E OF S/C	RECONNECT SERVICE
464 BRANDON AVE RESIDENTIAL	20 CU	12 CU	60.759 WWL OSBORNE ST	0.3 E OF S/C	RECONNECT SERVICE
464 BRANDON AVE RESIDENTIAL	20 CU	12 CU	0.75 WEL HSE	0.3 E OF S/C	RECONNECT SERVICE
463 BRANDON AVE RESIDENTIAL	12 CU	12 CU	48.821 WWL OSBORNE ST	OPP S/C	RENEW TO R W/20 CU
463 BRANDON AVE RESIDENTIAL	12 CU	12 CU	2.49 WEL HSE	OPP S/C	RENEW TO R W/20 CU
462 BRANDON AVE RESIDENTIAL	20 CU	20 CU	49.835 WWL OSBORNE ST	1.9 W OF S/C	RECONNECT SERVICE
462 BRANDON AVE RESIDENTIAL	20 CU	20 CU	3.26 WEL HSE	1.9 W OF S/C	RECONNECT SERVICE
461 BRANDON AVE RESIDENTIAL	12 CU	12 CU	43.165 WWL OSBORNE ST	0.6 E OF S/C	RECONNECT SERVICE
461 BRANDON AVE RESIDENTIAL	12 CU	12 CU	1.07 WEL HSE	0.6 E OF S/C	RECONNECT SERVICE
473 OSBORNE ST RESIDENTIAL	20 CU	12 CU	41.137 WWL OSBORNE ST	0.6 E OF S/C	RECONNECT SERVICE
473 OSBORNE ST RESIDENTIAL	20 CU	12 CU	0.67 WEL HSE	0.6 E OF S/C	RECONNECT SERVICE
465 OSBORNE ST COMMERCIAL	25 CU	25 CU	32.614 WWL OSBORNE ST	OPP S/C	RECONNECT SERVICE
465 OSBORNE ST COMMERCIAL	25 CU	25 CU	6.10 WEL BLDG	OPP S/C	RECONNECT SERVICE
465 OSBORNE ST COMMERCIAL	25 CU	25 CU	9.760 WWL OSBORNE ST	OPP S/C	RECONNECT SERVICE

\*SERVICES TO BE RENEWED TO R. ALL OTHERS TO BE RECONNECTED

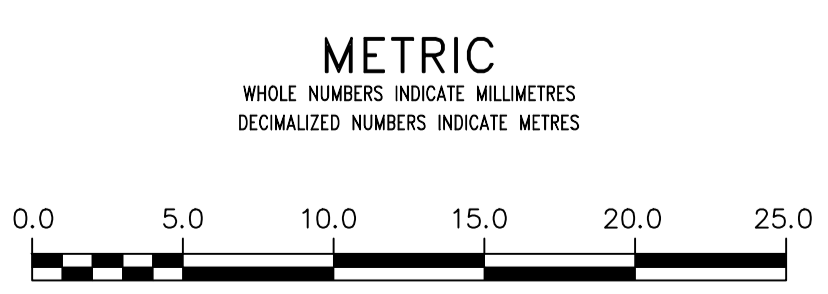
NOTE: CHAINAGES SHOWN ARE ALONG S. R. OF CARLAW AVENUE



FOR CONTINUATION SEE DWG D-15146

FOR INDEX SEE D-15144

NOTE: ALL VALVES TO BE INSTALLED COUNTERCLOCKWISE TO CLOSE



**WARNING**  
IF POWER EQUIPMENT OR EXPLOSIVES ARE TO BE USED FOR EXCAVATION ON THIS PROJECT THE CONTRACTOR MUST:  
1) NOTIFY THE GAS COMPANY OF THE PROPOSED LOCATION OF EXCAVATION.  
2) TAKE PRECAUTION TO AVOID DAMAGE TO GAS COMPANY INSTALLATIONS.  
SEE PROVINCIAL REGULATION 210/72 FOR DETAILS

**LOCATION APPROVED UNDERGROUND STRUCTURES**  
SUPV. U/G STRUCTURES COMMITTEE DATE  
NOTE:  
LOCATION OF UNDERGROUND STRUCTURES AS SHOWN ARE BASED ON THE BEST INFORMATION AVAILABLE BUT NO GUARANTEE IS GIVEN THAT ALL EXISTING UTILITIES ARE SHOWN OR THAT THE GIVEN LOCATIONS ARE EXACT. CONFIRMATION OF EXISTENCE AND EXACT LOCATION OF ALL SERVICES MUST BE OBTAINED FROM THE INDIVIDUAL UTILITIES BEFORE PROCEEDING WITH CONSTRUCTION.

NO.	REVISIONS	DATE	BY

DESIGNED BY	MJK	CHECKED BY	SC
DRAWN BY	BL	APPROVED BY	KZ
SCALE:	HORIZONTAL 1:250 VERTICAL 1:50		
DATE	2018 05 31	RELEASED FOR CONSTRUCTION	KAS ZUREK
PLOT DATE:	2018 05 31	DATE	2018 05 31

ENGINEER'S SEAL  
ORIGINAL SIGNED BY S.R.J COURNOYER 18/05/31  
CONSULTANT DRAWING NUMBER

**THE CITY OF WINNIPEG**  
WATER AND WASTE DEPARTMENT  
ENGINEERING DIVISION  
2018 WATER MAIN RENEWALS  
CONTRACT 10  
CARLAW AVENUE  
NASSAU STREET SOUTH TO  
70 S OF NASSAU STREET SOUTH  
SHEET 3 OF 14  
CITY DRAWING NUMBER  
D-15145