










**LEGEND**

-  EXISTING DECIDUOUS TREES TO REMAIN
  -  EXISTING CONIFEROUS TREES TO REMAIN
  -  PROPOSED DECIDUOUS TREES
  -  WOOD FIBRE PROTECTIVE SURFACING
  -  WOODEN DOCK AND RAMP
  -  EXISTING LIGHT TO REMAIN
  -  EXISTING WASTE RECEPTACLE TO REMAIN
  -  PROPOSED WOOD BOLLARD BOLLARD
  -  EXISTING BOLLARD TO BE REMOVED
- DETAIL KEY
- |   |    |               |
|---|----|---------------|
| 1 | L5 | DETAIL NUMBER |
| 1 | L5 | SHEET NUMBER  |

**GENERAL NOTES**

1. CONTRACTOR TO CONFIRM ALL DIMENSIONS AND REPORT ANY DISCREPANCIES TO CONTRACT ADMINISTRATOR PRIOR TO CONSTRUCTION. SITE SURVEY IS AVAILABLE ON REQUEST.
2. LAYOUT TO BE APPROVED BY PROJECT LANDSCAPE ARCHITECT PRIOR TO ANY CONSTRUCTION OR REMOVALS.
3. ALL DIMENSIONS ARE IN METRIC UNLESS OTHERWISE NOTED.
4. REFER ALSO TO WRITTEN SPECIFICATIONS.
5. USE SPECIFIED BACKFILL IN ALL TRENCHES RUNNING BELOW ALL STRUCTURES, PAVING, WALKWAYS, ETC.
6. REFER TO GRADING PLAN FOR LOCATION OF ALL CURB CUTS, CATCH BASINS, ETC.
7. LOCATION OF ALL UTILITIES SHOWN FOR ILLUSTRATION ONLY. CONTRACTOR MUST CONTACT ALL UTILITIES REGARDING RULES FOR WORKING IN THE AREA OF THE UTILITIES PRIOR TO COMMENCEMENT OF ANY WORK. CONTRACTOR MUST CONFIRM LOCATION OF ALL UTILITIES PRIOR TO CONSTRUCTION.
8. ALL EXISTING ROADS, SIDEWALKS, CURBS, FENCING, PAVING, SODDED BOULEVARD, AND APPROACHES, ETC. TO REMAIN TO BE PROTECTED DURING CONSTRUCTION TO THE CITY OF WINNIPEG STANDARDS AT THE CONTRACTORS OWN COSTS.
9. ALL EXISTING ROADS, SIDEWALKS, FENCING, SODDED BOULEVARD, AND APPROACHES, ETC. DAMAGED DURING CONSTRUCTION TO BE REPAIRED TO THE CITY OF WINNIPEG STANDARDS AT THE CONTRACTORS OWN COSTS.
10. ALL EXISTING TREES, SHRUB BEDS, MULCH BEDS, AND SOD TO REMAIN TO BE PROTECTED DURING CONSTRUCTION TO THE CITY OF WINNIPEG STANDARDS. AREAS DAMAGED DURING CONSTRUCTION TO BE REPAIRED TO THE CITY OF WINNIPEG STANDARDS AT THE CONTRACTORS OWN COST.
11. CONTRACTOR IS RESPONSIBLE FOR ALL EXCAVATIONS, REMOVALS, DISPOSALS, AND ROUGH GRADING AS REQUIRED TO CONSTRUCT ALL WORKS AS SHOWN ON PLAN, DETAILS AND SPECIFICATIONS.
12. LANDSCAPE CONTRACTOR TO COORDINATE ALL WORK WITH THE CITY OF WINNIPEG.
13. FILL ALL HOLES AND LOW AREAS TO DESIGN SUBGRADE WITH COMPACTED FILL (SUITABLE TO SURFACE FINISH). FOR SODDED/PLANTED AREAS USE COMPACTED CLEAN EARTH FILL SUITABLE FOR PLANT GROWTH. FOR PAVED AREAS USE COMPACTED GRANULAR BASE (REFER TO SPECIFICATIONS).

**PLANT LIST**

KEY	COMMON NAME/ BOTANICAL NAME	SIZE	SPACING	REMARKS
<b>DECIDUOUS TREES</b>				
A	PRAIRIE HORIZON ALDER/ ALNUS HISUTA 'HARBIN'	65mm cal	AS PER PLAN	SPECIMEN, W.B. MACHINE DUG WITH MIN. 10 BRANCHES IN WELL BRANCHED HEAD, STRAIGHT TRUNK, MIN. HT. 8.0m BRANCHING HT 1.8m
B	COMMON HACKBERRY/ CELTIS OCCIDENTALIS	65mm cal	AS PER PLAN	SPECIMEN, W.B. MACHINE DUG WITH MIN. 10 BRANCHES IN WELL BRANCHED HEAD, STRAIGHT TRUNK, MIN. HT. 8.0m BRANCHING HT 1.8m
C	DISCOVERY ELM/ ULMUS AMERICANA 'DISCOVERY'	65mm cal	AS PER PLAN	SPECIMEN, W.B. MACHINE DUG WITH MIN. 10 BRANCHES IN WELL BRANCHED HEAD, STRAIGHT TRUNK, MIN. HT. 8.0m BRANCHING HT 1.8m

NOTE:

1. DECIDUOUS TREE PLANTING TO BE CHOSEN FROM SPECIES LISTED ABOVE

2	ISSUED FOR TENDER	30-05-18	MN
1	REVISED FOR CITY REVIEW	22-05-18	MN
No.	Revisions	Date	By
Date		Scale	
23-04-2018		1:100	
Designed By	Drawn By	Checked By	
AH/MN	MN	AH	
Seals			



Client

CITY OF WINNIPEG  
 Project Title  
**HARBOURVIEW  
 PLAYGROUND  
 UPGRADES**

Sheet Title

**LAYOUT**

Project No. 18-016 Drawing No. L1.1

