**LEGEND**

- PARK PROPERTY LINE
- PRIVATE PROPERTY LINE
- WATERMAIN
- SEWER MAIN
- LIMIT OF PLAY AREA
- LIMIT OF LANDSCAPING
- EXIST. HYDRO POLE
- EXIST. BOLLARDS
- EXIST. TREE
- SLOPE

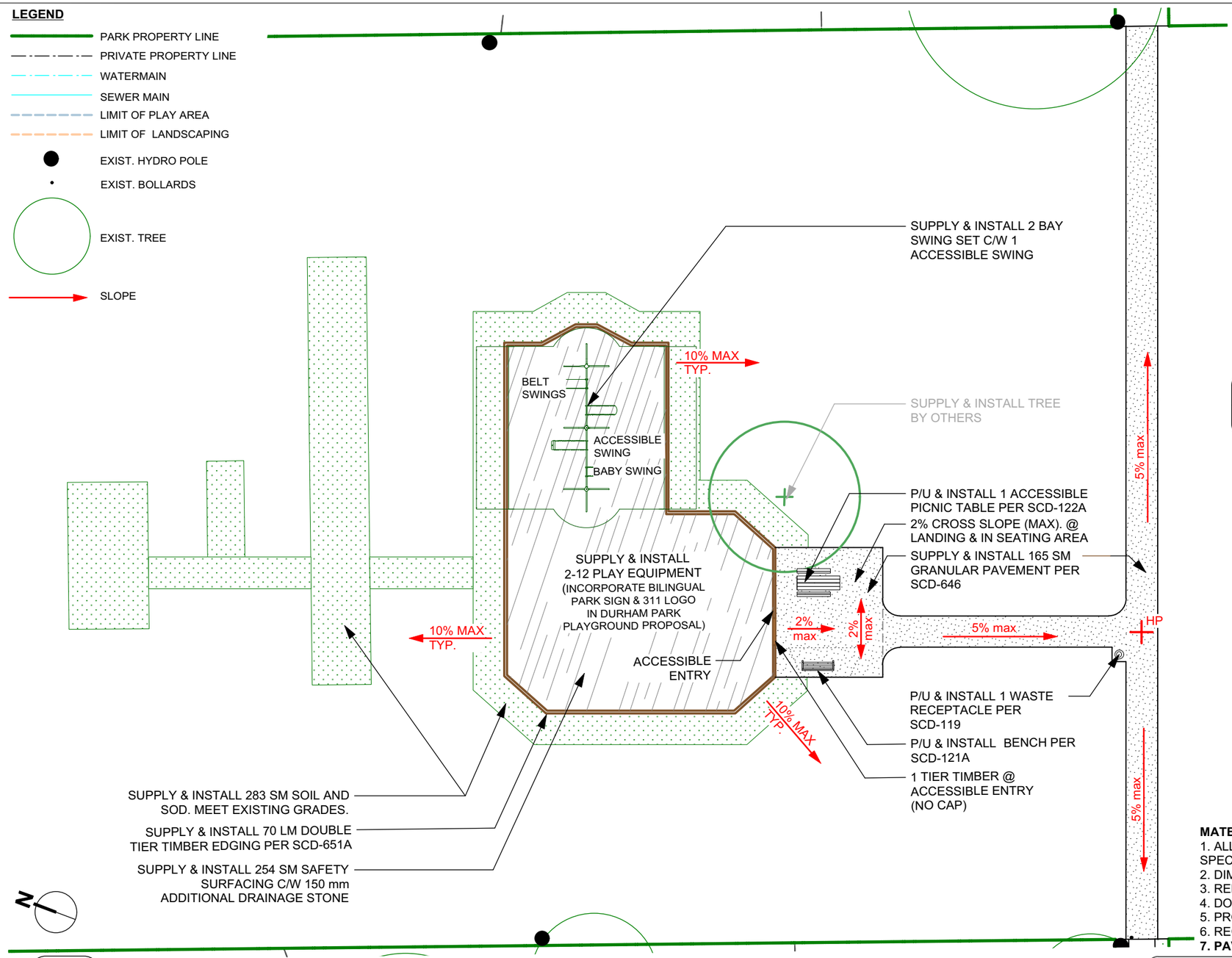


2 / D.33-A2 **Materials Plan**
Scale: 1:250

0 5 10 15 m

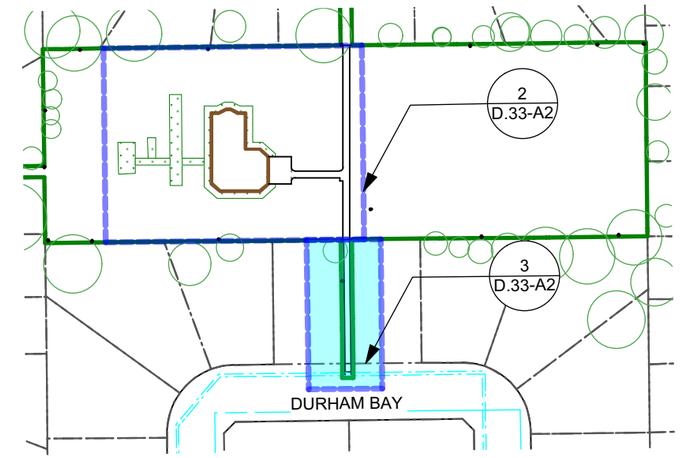


1 / D.33-A2 **Key Plan**
NTS

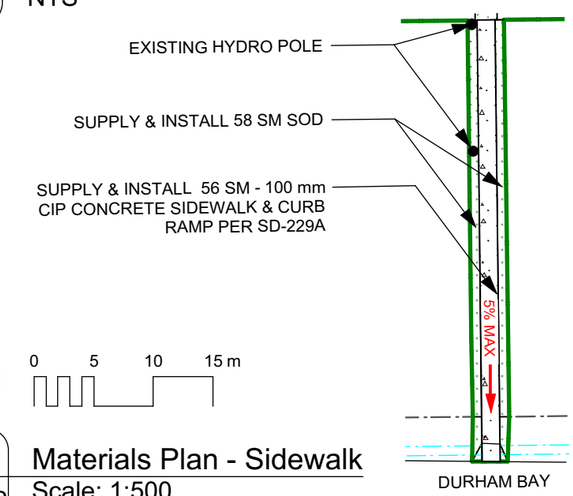


0 5 10 15 m

3 / D.33-A2 **Materials Plan - Sidewalk**
Scale: 1:500

**MATERIALS NOTES**

1. ALL WORK TO CONFORM TO CURRENT CITY OF WINNIPEG STANDARD CONSTRUCTION SPECIFICATIONS AND DETAILS UNLESS OTHERWISE NOTED.
2. DIMENSIONS ARE IN METERS UNLESS OTHERWISE NOTED.
3. REPORT ANY DISCREPANCIES TO THE CONTRACT ADMINISTRATOR IMMEDIATELY.
4. DO NOT SCALE DRAWING.
5. PROTECT EXISTING TREES TO REMAIN AS PER CW 1130.
6. RECYCLED CONCRETE BASE MATERIAL WILL NOT BE ACCEPTED.
7. **PAVEMENT SLOPE NOT TO EXCEED 5% & PAVEMENT CROSS SLOPE NOT TO EXCEED 2%.**

CONTRACTOR TO CONFIRM ALL DIMENSIONS AND REPORT ANY DISCREPANCIES TO CONTRACT ADMINISTRATOR PRIOR TO CONSTRUCTION. LOCATION OF UNDERGROUND STRUCTURES AS SHOWN ARE BASED ON THE BEST INFORMATION AVAILABLE BUT NO GUARANTEE IS GIVEN THAT ALL EXISTING UTILITIES ARE SHOWN OR THAT THE GIVEN LOCATIONS ARE EXACT. CONFIRMATION OF EXISTENCE AND EXACT LOCATION OF ALL SERVICES MUST BE OBTAINED FROM THE INDIVIDUAL UTILITIES BEFORE PROCEEDING WITH CONSTRUCTION.


Winnipeg

THE CITY OF WINNIPEG
Planning, Property and Development Department
Planning and Land Use Division
Unit 15 - 30 Fort Street, Winnipeg, MB, (R3C 4X5)


| | | | |
|---|---|---|---|
| DESIGNED BY | LL | CHECKED BY | CH |
| DRAWN BY | LL | APPROVED BY | CH |
| HORIZ. SCALE / VERT. SCALE | AS NOTED | | |
| DATE | JUNE 2018 | | |

MANAGER, PARK AND OPEN SPACES — DATE

MANAGER, PLANNING AND LAND USE DIVISION — DATE

DRAWING TITLE
**Durham Park**
**Playground Redevelopment**
Materials Plan

SITE ADDRESS 57 DULUTH BAY

DRAWING NO. **D.33-A2**

BID OPPORTUNITY NO. **594-2018**

06-01-23 Template.mcd Monday, January 23, 2006