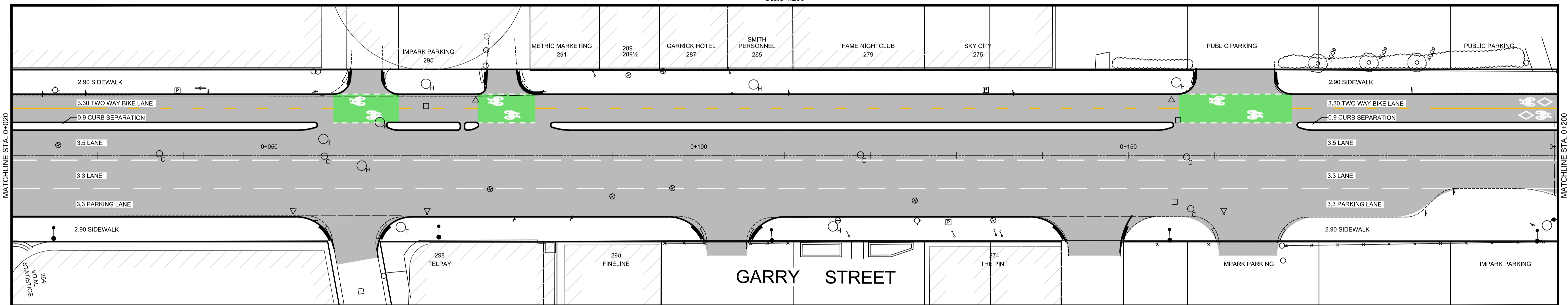
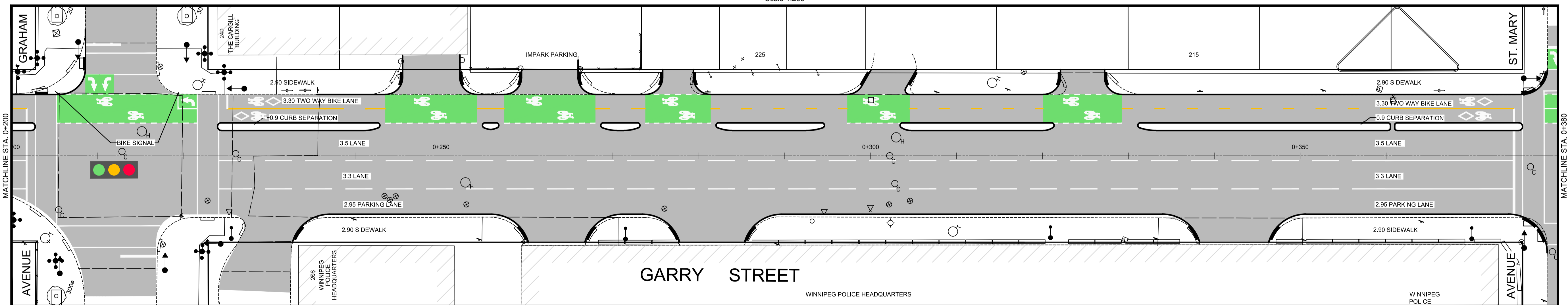


**PLAN**  
Scale 1:250



**PLAN**  
Scale 1:250




**PLAN**  
Scale 1:250

- NOTE:**
1. ALL GREEN PAVEMENT MARKINGS TO BE INSTALLED BY CONTRACTOR (INCLUDED IN CONTRACT). ALL OTHER PAVEMENT MARKINGS BY CITY OF WINNIPEG.
  2. GREY SHADING FOR ILLUSTRATION OF PAINTED LINES ONLY. NOT MEANT TO DEPICT LIMITS OF PAVING / RECONSTRUCTION.



**METRIC**  
WHOLE NUMBERS INDICATE MILLIMETRES  
DECIMALIZED NUMBERS INDICATE METRES

B.M. ELEV.					
DESIGNED BY	KWR	CHECKED BY	KWR		
DRAWN BY	PAAP	APPROVED BY	KWR		
HOR. SCALE:	1:250	RELEASED FOR CONSTRUCTION BY:			
VERTICAL:					
NO.	REVISIONS	DATE	BY	DATE	2017/11/27



**THE CITY OF WINNIPEG**  
PUBLIC WORKS DEPARTMENT  
ENGINEERING DIVISION

ENGINEER'S SEAL  
K.W. RAE  
REGISTERED PROFESSIONAL ENGINEER  
CONSULTANT DRAWING NO.  
CT-33

DOWNTOWN BIKE LANE SYSTEM  
AND STREET IMPROVEMENT  
PAVEMENT MARKING PLAN  
GARRY STREET  
NOTRE DAME AVENUE TO STATION 0+380

CITY DRAWING NUMBER  
P-3495-33  
SHEET 33 OF 45