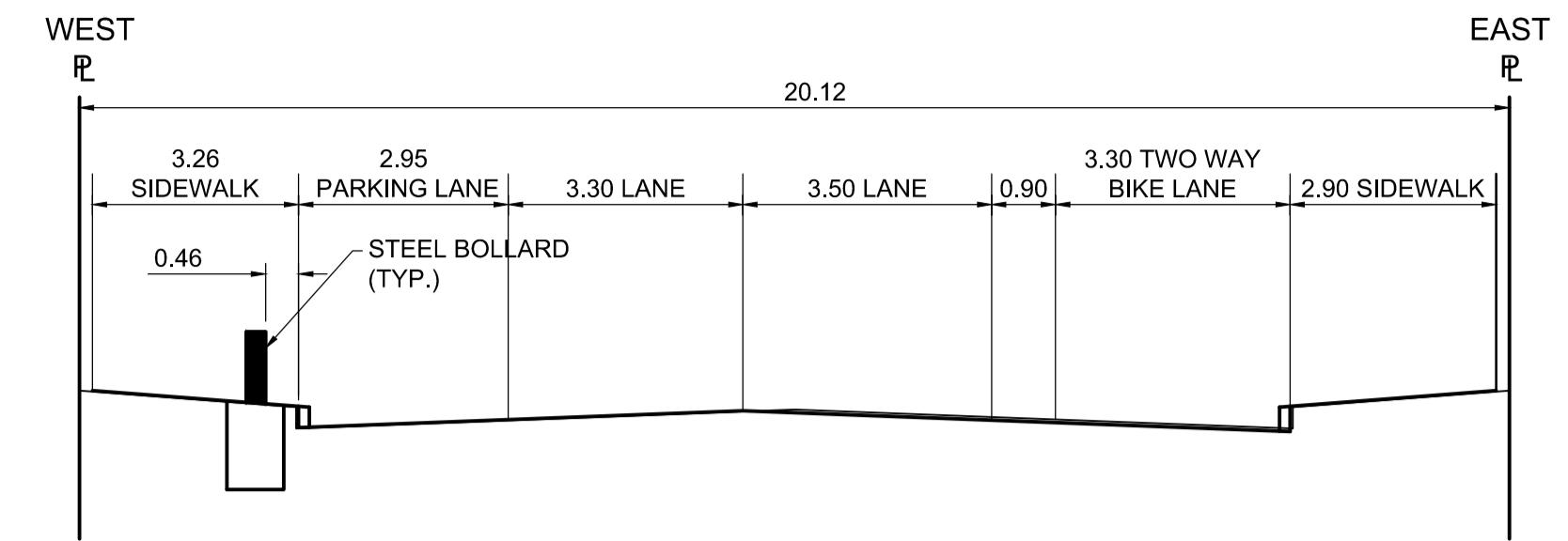



SITE PLAN
Scale 1:500



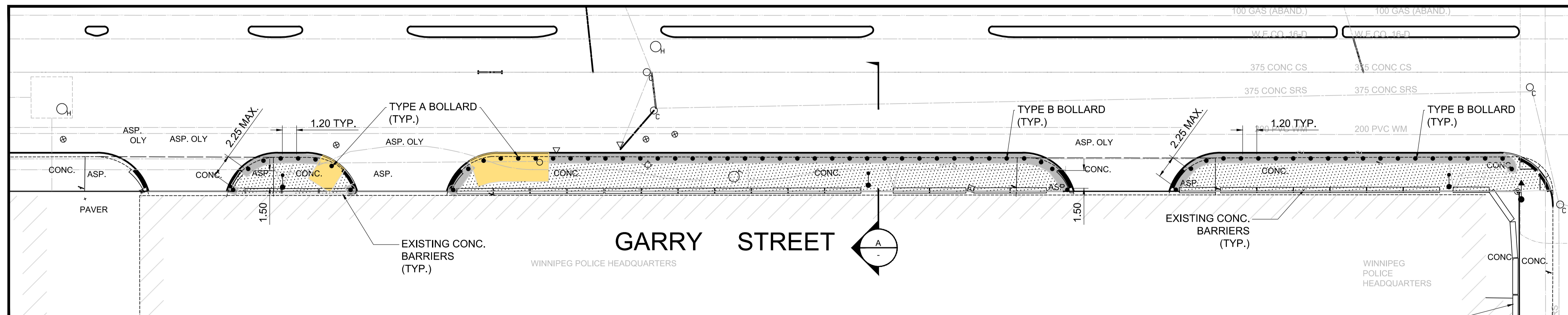
SECTION A - GARRY STREET LOOKING NORTH
Scale 1:100

LEGEND


- NUMBER OF TYPE A BOLLARDS = 5
CONCRETE SIDEWALK AREA = 21.0 sq. m.
- NUMBER OF TYPE B BOLLARDS = 61
CONCRETE SIDEWALK AREA = 69 sq. m.
- CONCRETE SIDEWALK AREA

CONSTRUCTION NOTES:

1. SUPPLY AND INSTALL TYPE A AND TYPE B BOLLARDS.
2. CONSTRUCT / SUPPLY FOUNDATIONS IN ACCORDANCE WITH MANUFACTURERS DIRECTIONS / DETAILS.
3. ALL BOLLARDS TO HAVE STAINLESS STEEL COVERS.



DETAIL PLAN - 01
Scale 1:200



METRIC
WHOLE NUMBERS INDICATE MILLIMETRES
DECIMALIZED NUMBERS INDICATE METRES

B.M. ELEV.		AECOM		ENGINEER'S SEAL	
DESIGNED BY	FT	CHECKED BY	FT	CONSULTANT DRAWING NO. CT-36	
DRAWN BY	PAAP	APPROVED BY			
HOR. SCALE: AS SHOWN		RELEASED FOR CONSTRUCTION BY:			
0	ISSUED FOR TENDER	2018/02/26	KWR		
B	RE-ISSUED FOR REVIEW	2018/01/29	FT		
A	ISSUED FOR REVIEW	2017/11/27	FT		
NO.	REVISIONS	DATE	BY	DATE	2017/11/27

THE CITY OF WINNIPEG
PUBLIC WORKS DEPARTMENT
ENGINEERING DIVISION

DOWNTOWN POLICE HEADQUARTERS
SIDEWALK BOLLARD IMPROVEMENT

BOLLARD LOCATION PLAN
GARRY STREET
GRAHAM AVENUE TO ST. MARY AVENUE

CITY DRAWING NUMBER
P-3495-36
SHEET 36 OF 45