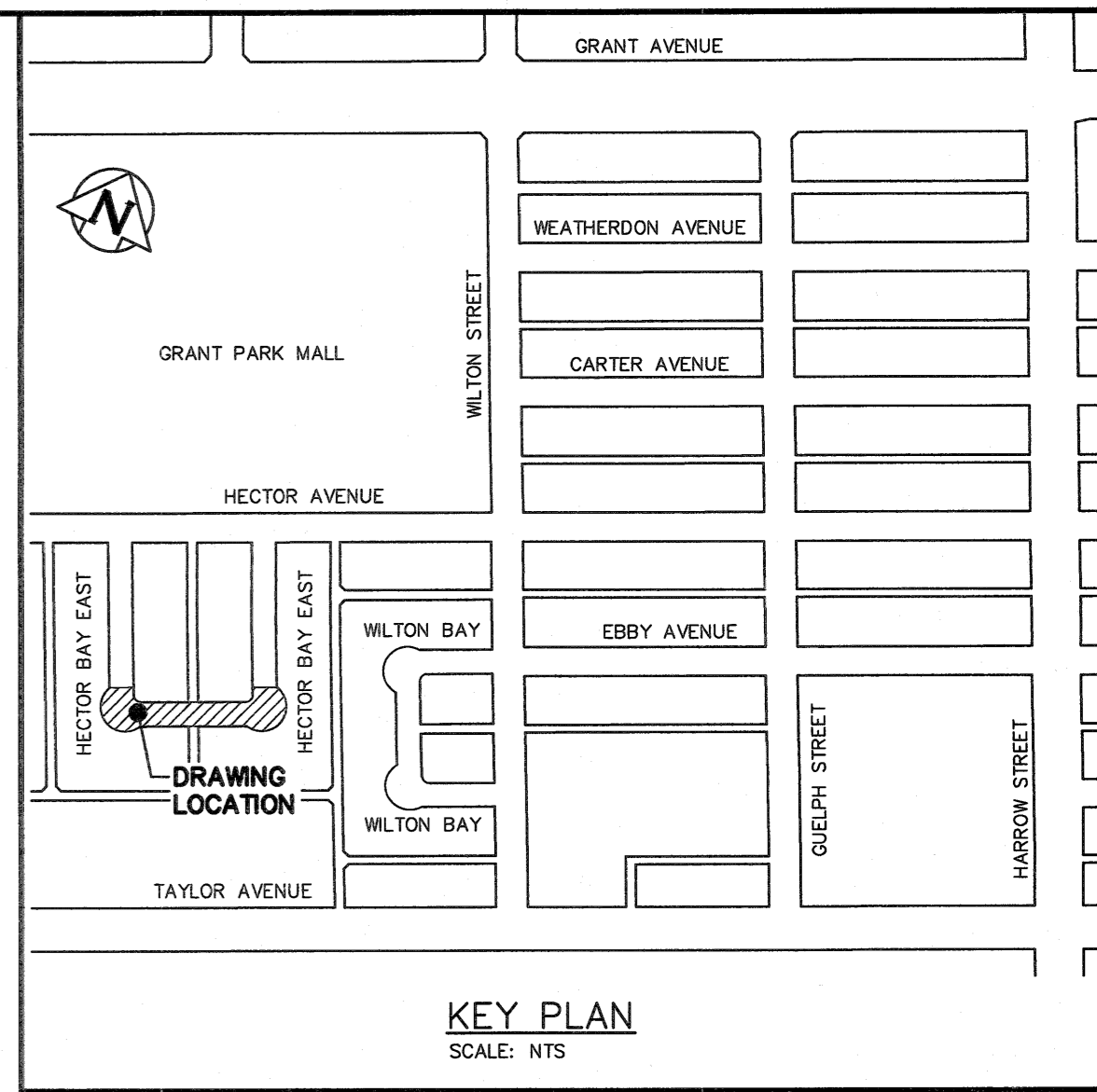
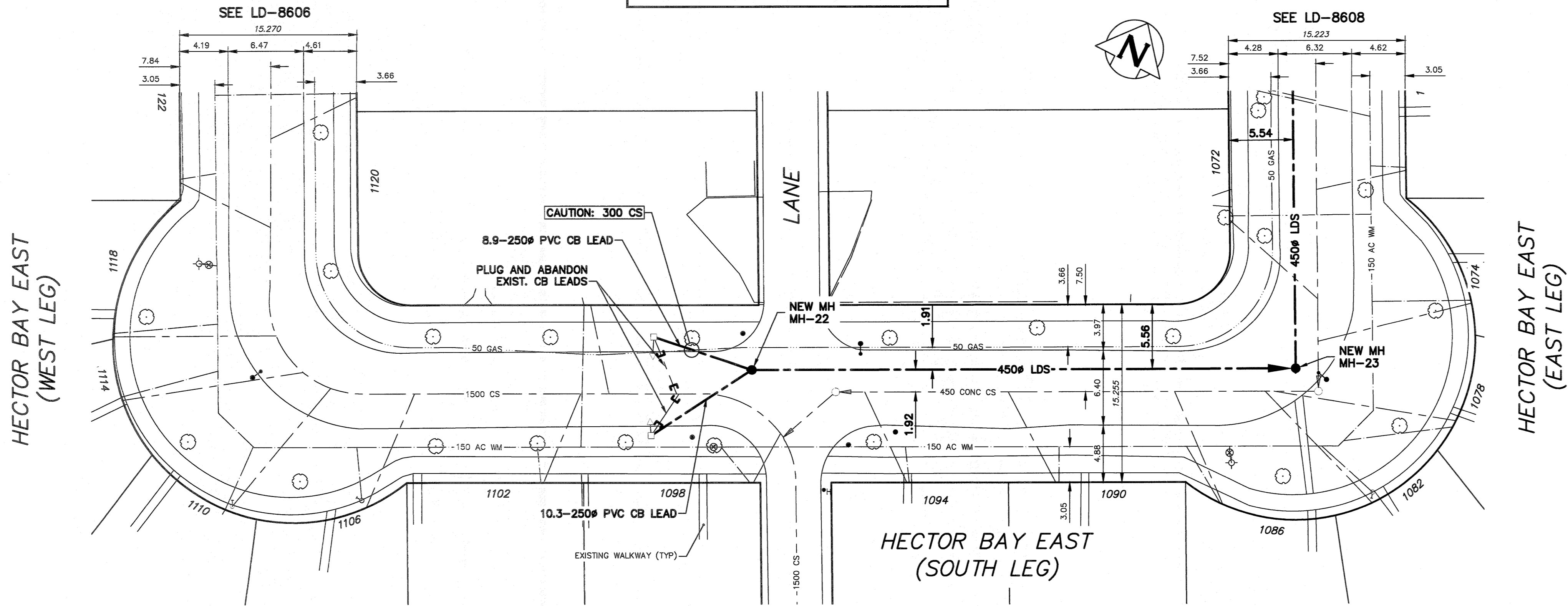
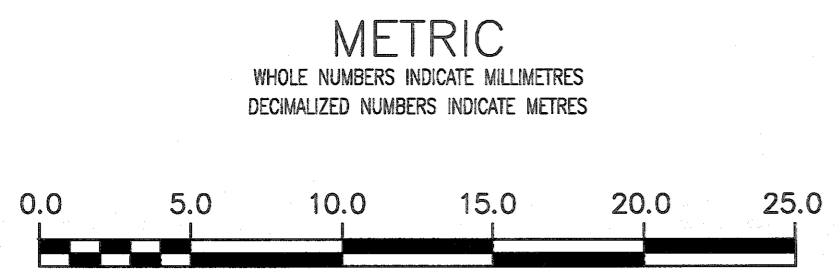


NOTE: CHAINAGES SHOWN ARE ALONG NORTH R₁ HECTOR BAY (SOUTH LEG)



ENGINEERS
GEOSCIENTISTS
MANITOBA
Certificate of Authorization
KGS Group
No. 245



PROPERTY LIMITS DELINEATION
DELINEATION OF PROPERTY LIMITS AS SHOWN ON THIS DWG DOES NOT REPRESENT A "LEGAL SURVEY". KGS GROUP MAKES NO REPRESENTATION OR WARRANTY AS TO THE ACCURACY OF PROPERTY LIMITS DELINEATED ON THIS DWG, NOR ON THE DIMENSIONAL ACCURACY OF DWG FEATURES RELATIVE TO THOSE PROPERTY LIMITS.

WARNING
IF POWER EQUIPMENT OR EXPLOSIVES ARE TO BE USED FOR EXCAVATION ON THIS PROJECT THE CONTRACTOR MUST:
1) NOTIFY THE GAS COMPANY OF THE PROPOSED LOCATION OF EXCAVATION.
2) TAKE PRECAUTION TO AVOID DAMAGE TO GAS COMPANY INSTALLATIONS.
SEE PROVINCIAL REGULATION 219/72 FOR DETAILS

LOCATION APPROVED UNDERGROUND STRUCTURES
SUPV. U/G STRUCTURES COMMITTEE DATE
NOTE:
LOCATION OF UNDERGROUND STRUCTURES AS SHOWN ARE BASED ON THE BEST INFORMATION AVAILABLE BUT NO GUARANTEE IS GIVEN THAT ALL EXISTING UTILITIES ARE SHOWN OR THAT THE GIVEN LOCATIONS ARE EXACT. CONFIRMATION OF EXISTENCE AND EXACT LOCATION OF ALL SERVICES MUST BE OBTAINED FROM THE INDIVIDUAL UTILITIES BEFORE PROCEEDING WITH CONSTRUCTION.

B.M.	ELEV.

DESIGNED BY	MID	CHECKED BY	<i>Jm</i>
DRAWN BY	GEL	APPROVED BY	<i>RBO</i>
SCALE:	HORIZONTAL 1:250 VERTICAL 1:50	RELEASED FOR CONSTRUCTION	<i>[Signature]</i>
DATE	2018 08 17	DATE	2018 08 17

ENGINEER'S SEAL

CONSULTANT DRAWING NUMBER
11-0107-18-C11_LD-8607

THE CITY OF WINNIPEG
WATER AND WASTE DEPARTMENT
ENGINEERING DIVISION
COCKBURN & CALROSSIE SEWER RELIEF WORKS
CONTRACT 11
HECTOR BAY EAST SOUTH LEG

SHEET 14 OF 22
CITY DRAWING NUMBER
LD-8607

BID OPPORTUNITY: 640-2018
CONTRACT NUMBER: 11
FILE PATH: P:\Projects\2011\11-0107-18\Drawings\Mun\C11 - WILTON-TAYLOR TO GRANT\
FILE NAME: 11-0107-18-C11_CALL.dwg