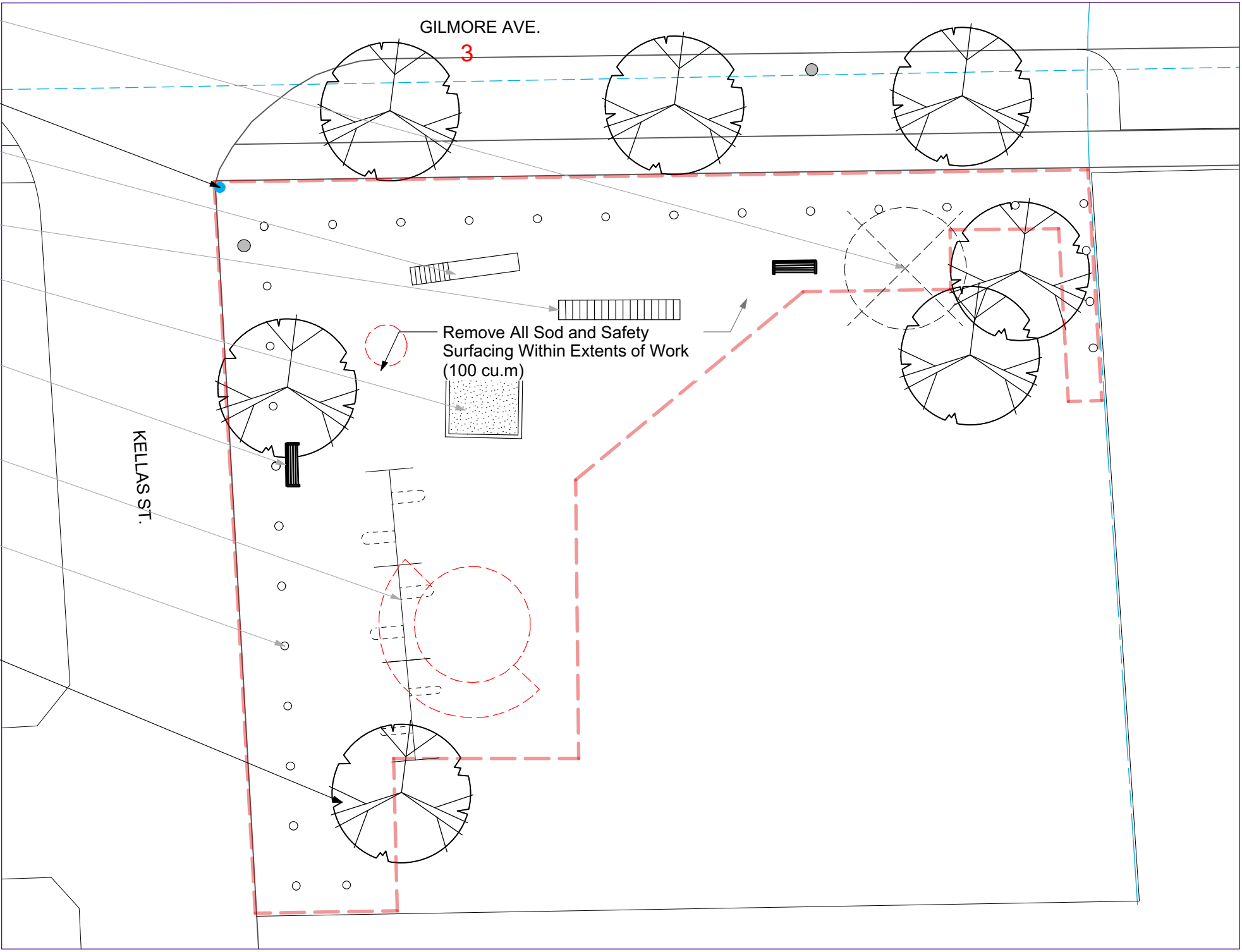


- Remove Existing Ash Tree (BY OTHERS)
- Approximate Location of Existing Survey Pin (Protect)
- Remove Existing Steel Slide (BY OTHERS)
- Remove Existing Climber (BY OTHERS)
- Remove Existing Sand Box (BY OTHERS)
- Remove Existing Benches (2) and Foundations (BY OTHERS)
- Remove Existing 3-Bay Swing Set and Foundations (BY OTHERS)
- Remove Existing Bollards (30) (BY OTHERS)
- Protect Existing Trees

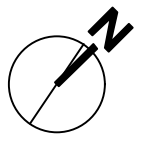



GILMORE AVE.

KELLAS ST.

Remove All Sod and Safety Surfacing Within Extents of Work (100 cu.m)

- PROPOSED DESIGN
- EXTENT OF WORK
- EXISTING WATERMAIN
- SEWER/CB LEAD



CONTRACTOR TO CONFIRM ALL DIMENSIONS AND REPORT ANY DISCREPANCIES TO CONTRACT ADMINISTRATOR PRIOR TO CONSTRUCTION. LOCATION OF UNDERGROUND STRUCTURES AS SHOWN ARE BASED ON THE BEST INFORMATION AVAILABLE BUT NO GUARANTEE IS GIVEN THAT ALL EXISTING UTILITIES ARE SHOWN OR THAT THE GIVEN LOCATIONS ARE EXACT. CONFIRMATION OF EXISTENCE AND EXACT LOCATION OF ALL SERVICES MUST BE OBTAINED FROM THE INDIVIDUAL UTILITIES BEFORE PROCEEDING WITH CONSTRUCTION.



THE CITY OF WINNIPEG
 Planning, Property and Development Department
 Planning and Land Use Division
 Unit 15 - 30 Fort Street, Winnipeg, MB, (R3C 4X5)

| | | | |
|--------------|------------|-------------|--|
| DESIGNED BY | IM | CHECKED BY | |
| DRAWN BY | IM | APPROVED BY | |
| HORIZ. SCALE | 1:200 | | |
| VERT. SCALE | | | |
| DATE | April 2018 | | |

MANAGER,
 PARK AND OPEN SPACES

MANAGER,
 PLANNING AND LAND USE DIVISION

DRAWING TITLE
Kellas Park
Passive Conversion
Existing Conditions and Removals

SITE ADDRESS 336 Gilmore Ave

DRAWING NO.
K20-B2

BID OPPORTUNITY NO.
66-2018