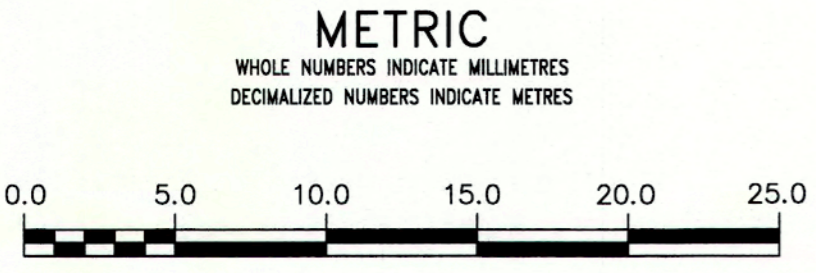
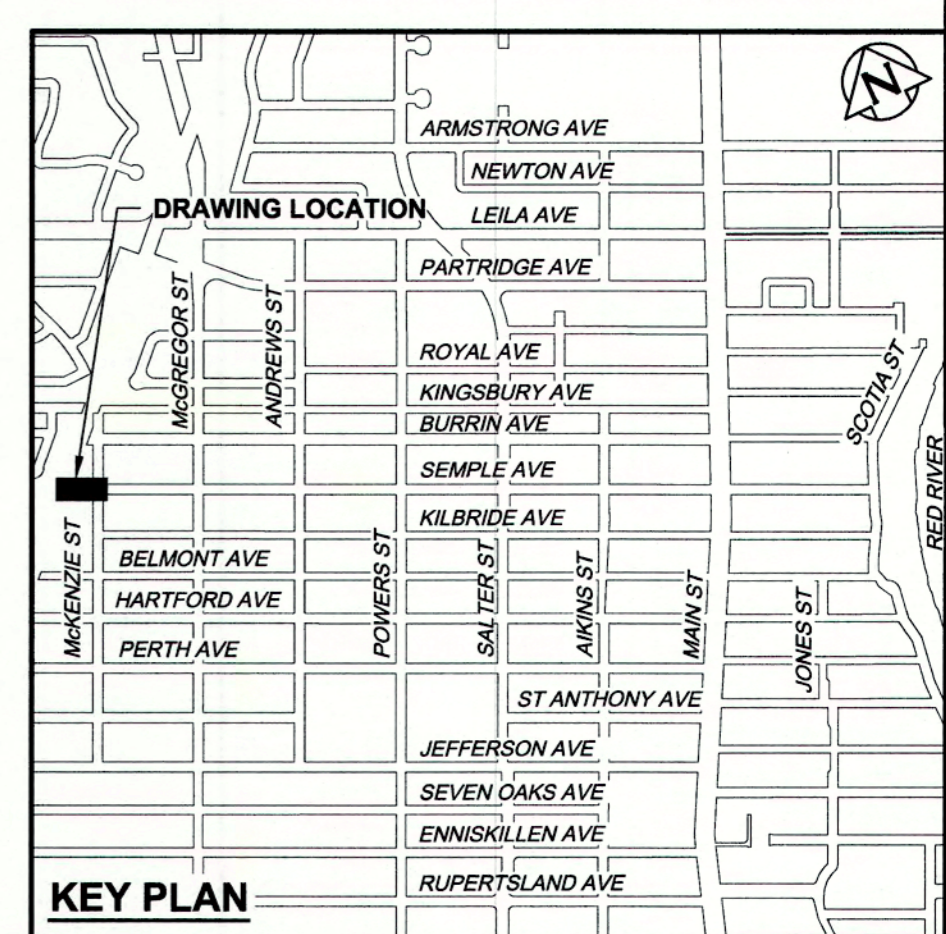

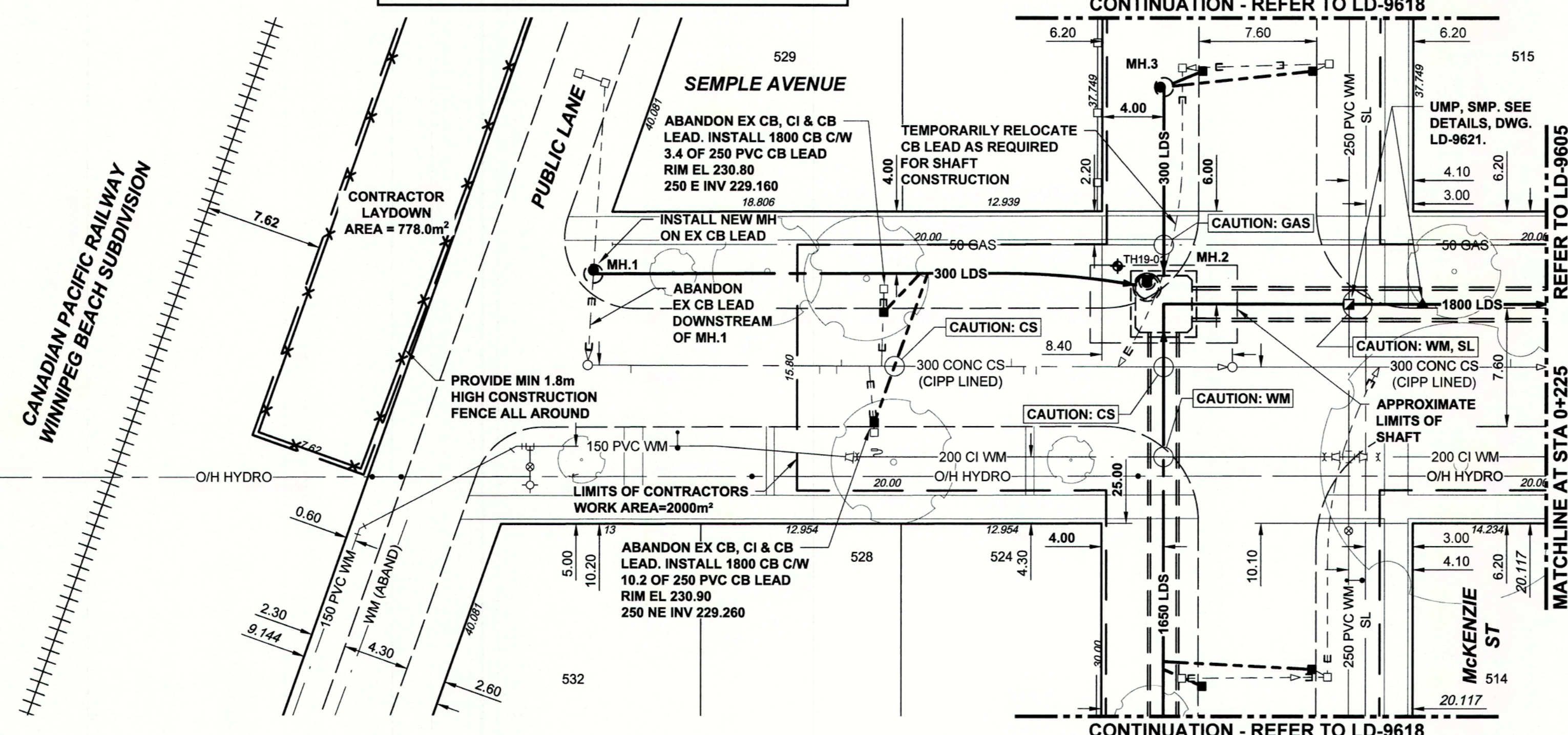


NOTE: CHAINAGES SHOWN ARE ALONG S. P. OF SEMPLE AVENUE



WARNING
 IF POWER EQUIPMENT OR EXPLOSIVES ARE TO BE USED FOR EXCAVATION ON THIS PROJECT THE CONTRACTOR MUST:
 1) NOTIFY THE GAS COMPANY OF THE PROPOSED LOCATION OF EXCAVATION.
 2) TAKE PRECAUTION TO AVOID DAMAGE TO GAS COMPANY INSTALLATIONS.
 SEE PROVINCIAL REGULATION 210/72 FOR DETAILS

LOCATION APPROVED UNDERGROUND STRUCTURES
 SUPV. U/G STRUCTURES COMMITTEE DATE
 NOTE:
 LOCATION OF UNDERGROUND STRUCTURES AS SHOWN ARE BASED ON THE BEST INFORMATION AVAILABLE BUT NO GUARANTEE IS GIVEN THAT ALL EXISTING UTILITIES ARE SHOWN OR THAT THE GIVEN LOCATIONS ARE EXACT. CONFIRMATION OF EXISTENCE AND EXACT LOCATION OF ALL SERVICES MUST BE OBTAINED FROM THE INDIVIDUAL UTILITIES BEFORE PROCEEDING WITH CONSTRUCTION.

B.M. ELEV.	
CONSTRUCTION COMPLETION DATE: YYYY MM DD	
ISSUED FOR CONSTRUCTION	19/12/23 ADL
NO.	REVISIONS

AECOM

DESIGNED BY: JAT
 CHECKED BY: [Signature]
 DRAWN BY: ADL
 APPROVED BY: [Signature]
 SCALE: HORIZONTAL 1:250, VERTICAL 1:50
 DATE: 2019 12 20
 PLOT DATE: 2019 12 20

ENGINEERS GEOSCIENTISTS MANITOBA
 Certificate of Authorization
 AECOM Canada Ltd.
 No. 4671 Date: Dec 23, 2019

ENGINEER'S SEAL
 J.A. THOMPSON
 Member 30632
 REGISTERED PROFESSIONAL ENGINEER
 CONSULTANT DRAWING NUMBER
 C-1010

THE CITY OF WINNIPEG
 WATER AND WASTE DEPARTMENT
 ENGINEERING DIVISION

JEFFERSON EAST COMBINED SEWER RELIEF
 CONTRACT 5 - SEMPLE TRUNK SEWER
 SEMPLE AVENUE
 C.P.R. WINNIPEG BEACH SUBDIVISION R.O.W
 TO 170m WEST OF MCGREGOR STREET

SHEET 12 OF 30
 CITY DRAWING NUMBER
 LD-9604