



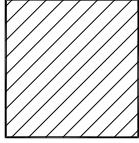
FILE NAME: 1168DKSP.dwg

DATE: 2019.04.01

DESCRIPTION: SITE PLAN: SNOW REMOVAL

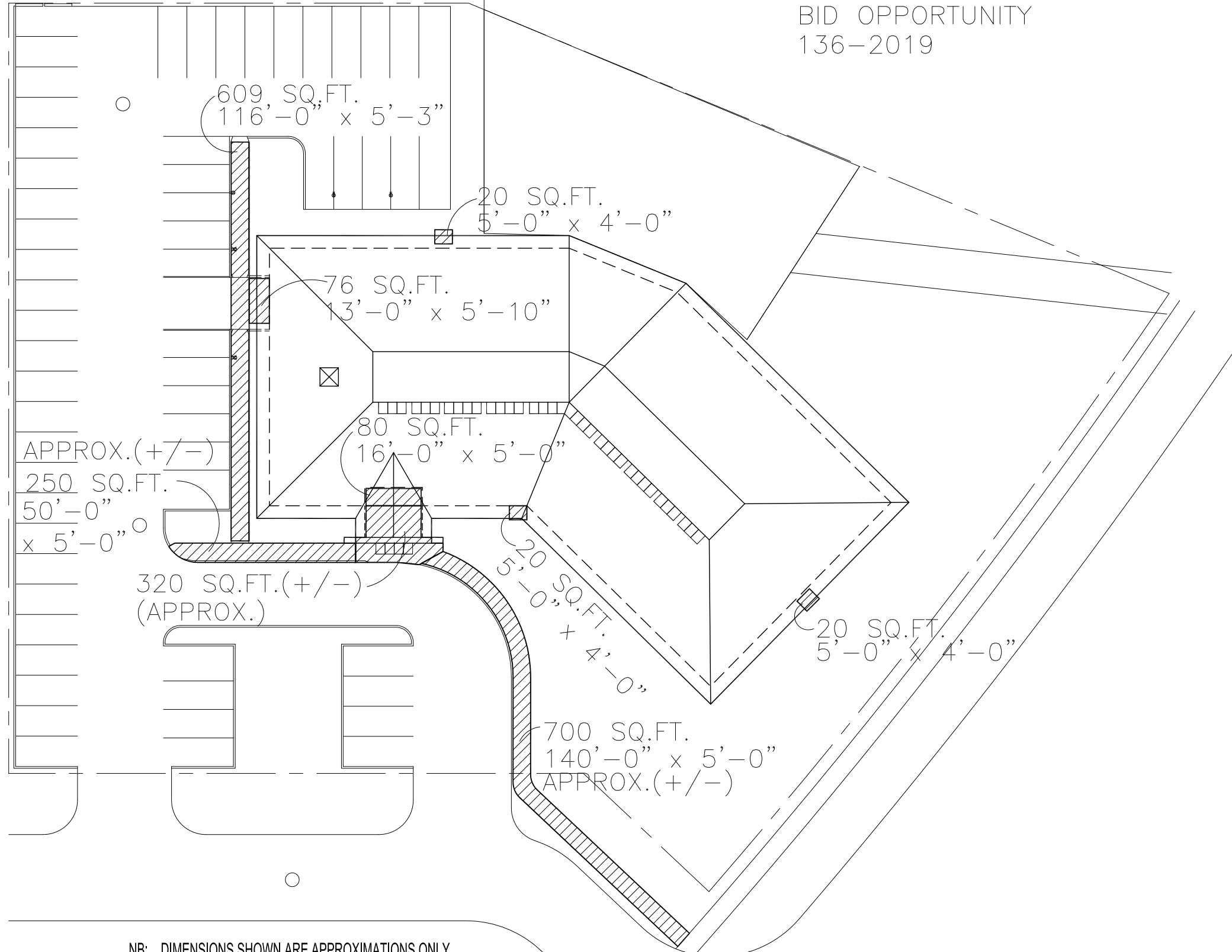
PROJECT No: XXXX-XXX

ADDRESS: 1168 DAKOTA STREET

 AREAS TO BE CLEARED OF SNOW:
 609+20+76+250+80+320+20+20
 +700 = **2095 SQ. FT.**

SITE PLAN
 LOUIS RIEL LIBRARY
 1168 DAKOTA STREET


BID OPPORTUNITY
 136-2019



NB: DIMENSIONS SHOWN ARE APPROXIMATIONS ONLY.
 TO BE VERIFIED ON SITE.

NO.	REVISION/DESCRIPTION	BY	DATE
SEALS			

DRAWN BY	CHECKED BY	APPROVED
SFC	USER	APPROVAL
DATE	2019.04.01	

 CITY OF WINNIPEG
 PLANNING, PROPERTY &
 DEVELOPMENT DEPARTMENT
 CIVIC ACCOMMODATIONS DIVISION
 300 - 65 GARRY ST. R3C 4K4

PROJECT
 LOUIS RIEL LIBRARY

1168 DAKOTA STREET

SHEET TITLE
 SITE PLAN
 SNOW REMOVAL

1168DKSP

SCALE	PROJECT NO.	SHEET NO.
NOT TO SCALE		A-1