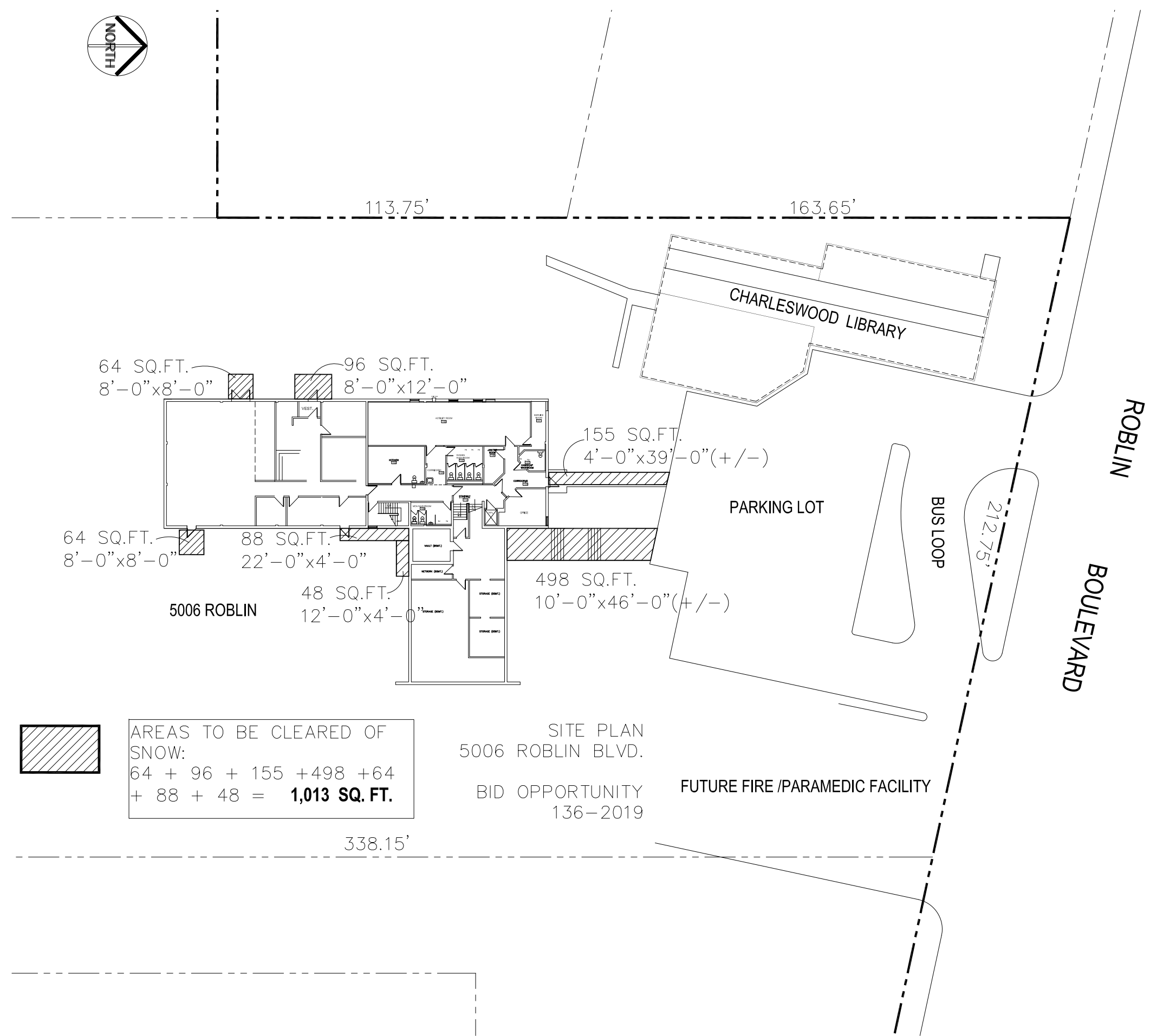
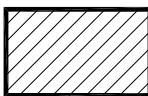


Address 5006 ROBLIN BLVD. Project No. Description SITE PLAN Date 2019.04.01 File Name 5006RBSP.dwg

NOTES : ITEM NO.17




 AREAS TO BE CLEARED OF SNOW:
 64 + 96 + 155 + 498 + 64 + 88 + 48 = **1,013 SQ. FT.**

SITE PLAN
 5006 ROBLIN BLVD.
 BID OPPORTUNITY
 136-2019
 FUTURE FIRE /PARAMEDIC FACILITY

NO.	REVISION/DESCRIPTION	BY	DATE
SEALS			

DRAWN BY	SEC	CHECKED BY	APPROVED
DATE	2019.04.01	USER APPROVAL	

 CITY OF WINNIPEG
 PLANNING, PROPERTY &
 DEVELOPMENT DEPARTMENT
 CIVIC ACCOMMODATIONS DIVISION
 300 - 65 GARRY ST. R3C 4K4

5006 ROBLIN BOULEVARD
 SHEET TITLE

SITE PLAN
 SNOW REMOVAL
 5006RBSP

SCALE	PROJECT NO.	SHEET NO.
NTS		A-1