


A1 SIZE 23.4" x 33" (594mm x 841mm)

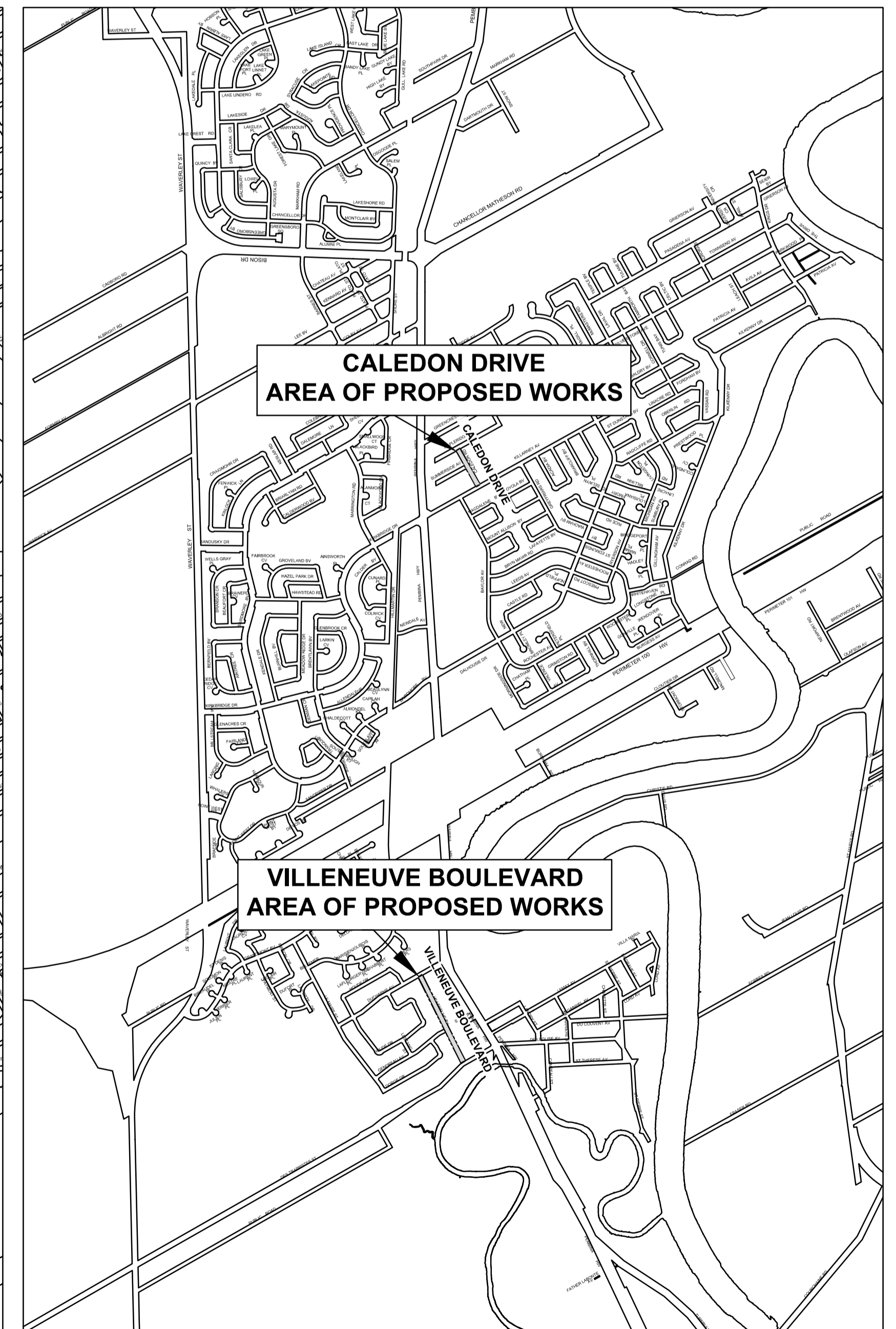
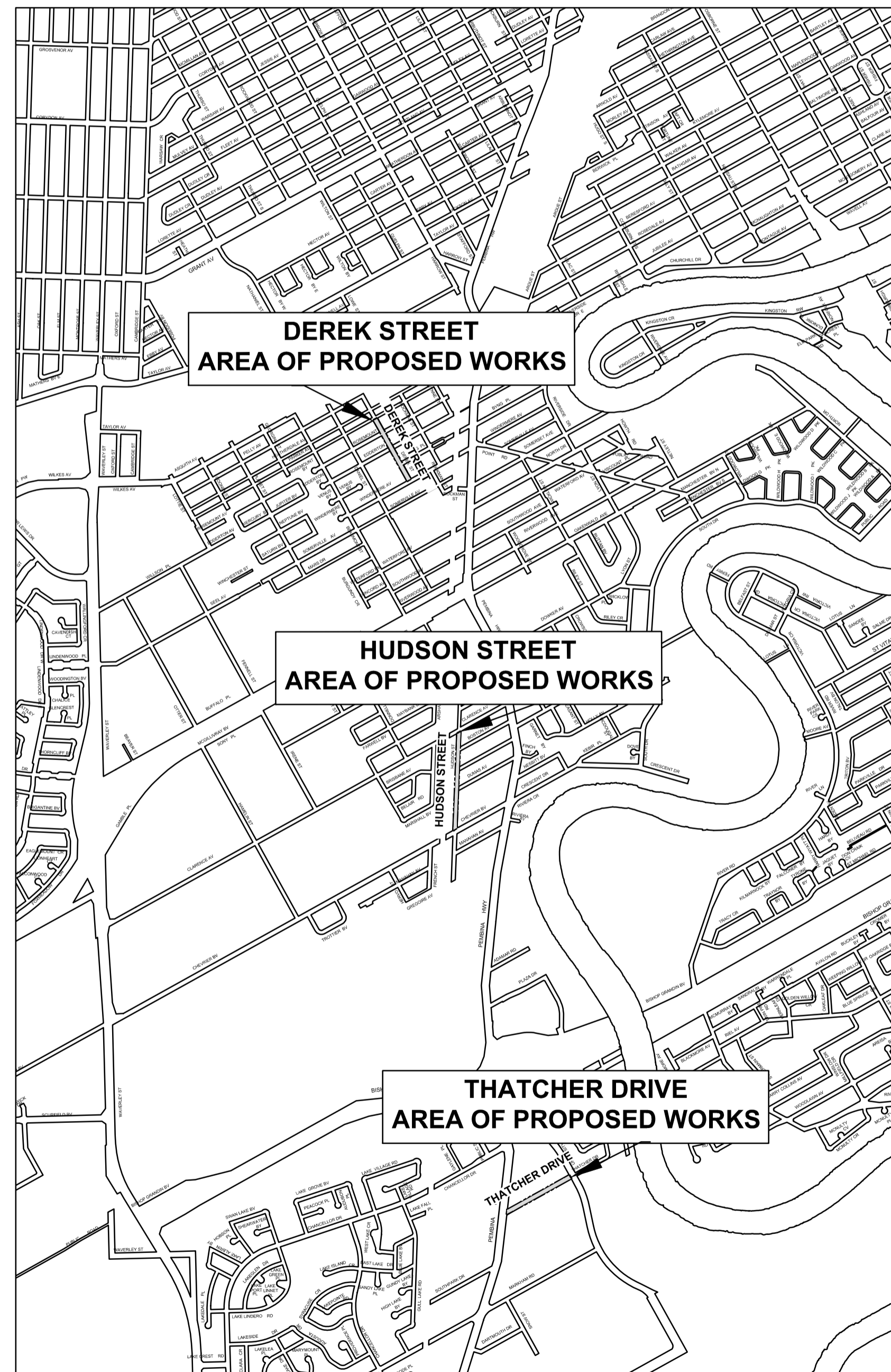


# THE CITY OF WINNIPEG PUBLIC WORKS DEPARTMENT ENGINEERING DIVISION

## CITY OF WINNIPEG 2019 LOCAL STREET RENEWAL PROGRAM: DEREK STREET, HUDSON STREET, THATCHER DRIVE AND VARIOUS OTHER LOCATIONS BID OPPORTUNITY NO. 186-2019




DRAWING NO.	DRAWING NAME/TITLE
CT-00	COVER PAGE AND LOCATION PLAN
CT-01	DEREK STREET - PARKER AVENUE TO STATION 0+210
CT-02	DEREK STREET - STATION 0+210 TO STATION 0+340
CT-03	DEREK STREET - STATION 0+340 TO WINDERMERE AVENUE
CT-04	HUDSON STREET - CHEVRIER BOULEVARD TO STATION 0+210
CT-05	HUDSON STREET - STATION 0+210 TO STATION 0+340
CT-06	HUDSON STREET - STATION 0+340 TO STATION 0+470
CT-07	HUDSON STREET - STATION 0+470 TO CLARENCE AVENUE
CT-08	THATCHER DRIVE - PEMBINA HWY TO STATION 0+180
CT-09	THATCHER DRIVE - STATION 0+180 TO STATION 0+290
CT-10	THATCHER DRIVE - STATION 0+290 TO STATION 0+390
CT-11	THATCHER DRIVE - STATION 0+390 TO UNIVERSITY CRESCENT
CT-12	VILLENEUVE BOULEVARD - DUCHARME AVENUE TO STATION 0+210
CT-13	VILLENEUVE BOULEVARD - STATION 0+210 TO STATION 0+340
CT-14	VILLENEUVE BOULEVARD - STATION 0+340 TO STATION 0+470
CT-15	VILLENEUVE BOULEVARD - STATION 0+470 TO TRAPPISTES STREET
CT-16	CALEDON ROAD - KILLARNEY AVENUE TO STATION 0+200
CT-17	CALEDON ROAD - STATION 0+200 TO MAPLERIDGE AVENUE
1-04707-DE-50000-0471 0001	STREET LIGHTING PROJECT - VILLENEUVE BOULEVARD
1-04707-DD-50000-0473 0001	STREET LIGHTING PROJECT - HUDSON STREET



PLOT: 4/30/2019 10:23:50 AM By: poestp

AECOM FILE NAME: CT-00.dwg Saved By: poestp



**AECOM**  
Certificate of Authorization  
AECOM Canada Ltd.  
No. 4671 Date: \_\_\_\_\_

RELEASED FOR CONSTRUCTION BY:

STREETS PROJECT COORDINATOR

DATE

COVER SHEET AND LOCATION PLAN	
CITY DRAWING NO.	REV
N/A	0
CONSULTANT NO.	
CT-00.dwg	