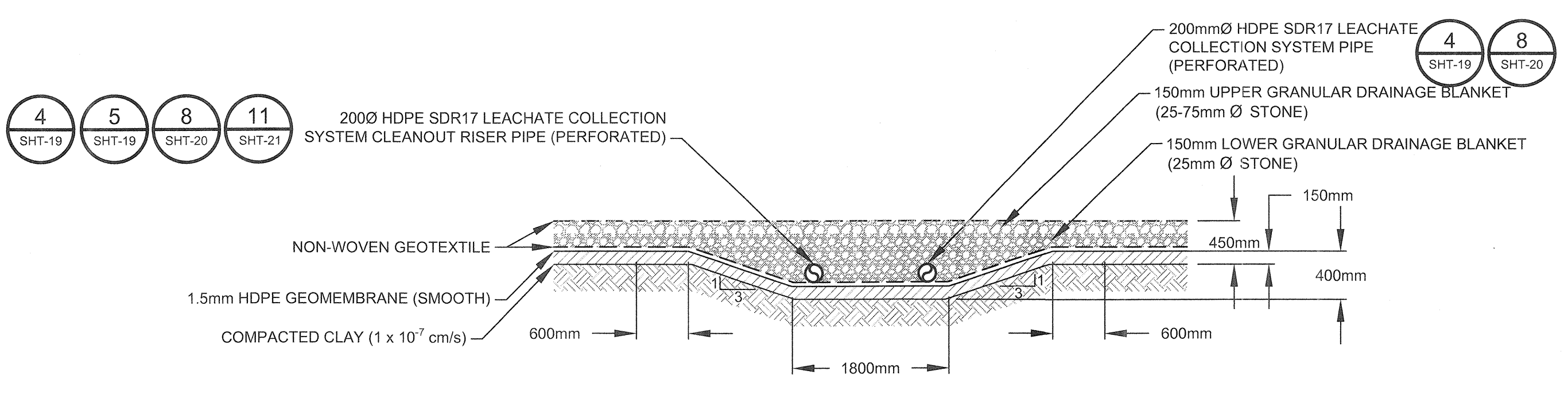


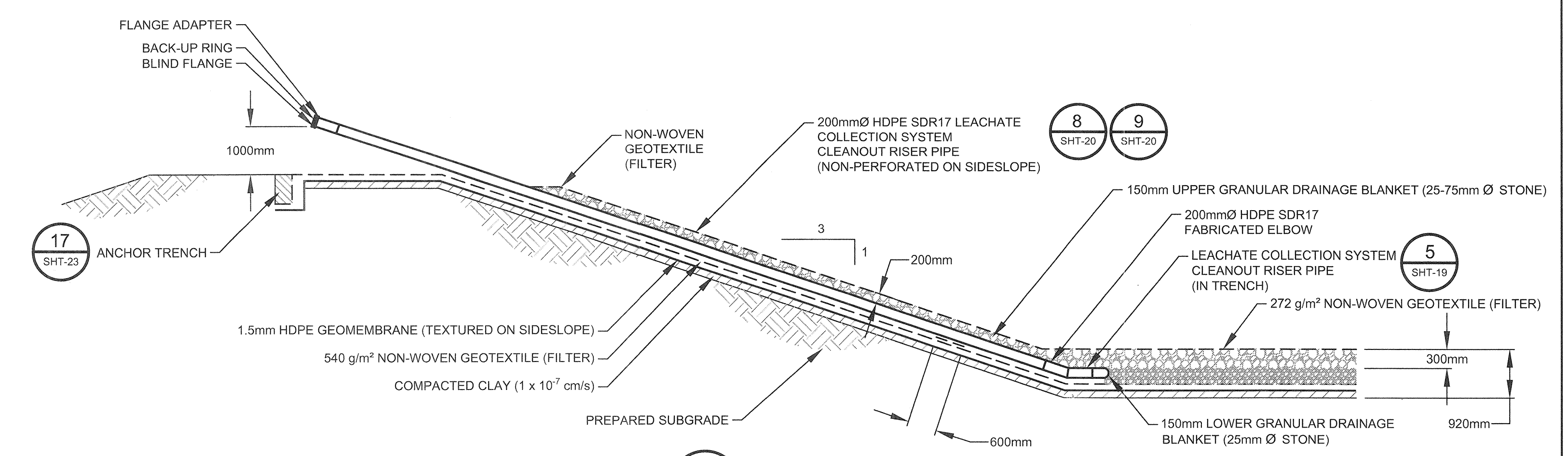
NOTES:
1. VERIFY LOCATION AND DAYLIGHT UTILITIES ALONG LEACHATE FORCEMAIN AND MANHOLE ALIGNMENT

DETAIL 8 LEACHATE COLLECTION SYSTEM (TOE OF SLOPE) 1:50

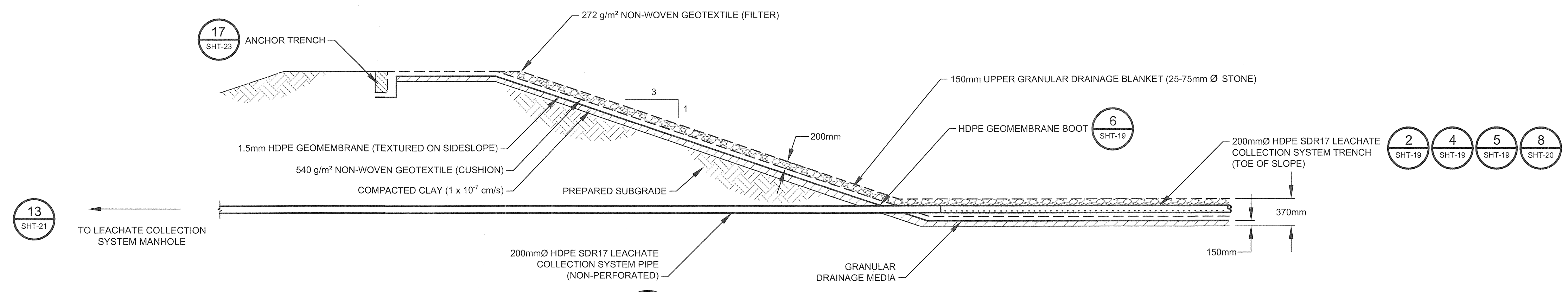
DETAIL 9 LEACHATE COLLECTION SYSTEM CLEANOUT RISER PIPE ON SIDESLOPE 1:30



DETAIL 10 LEACHATE COLLECTION SYSTEM SWALE (TOE OF SLOPE) 1:50



DETAIL 11 LEACHATE COLLECTION SYSTEM CLEANOUT RISER PIPE 1:75



DETAIL 12 LEACHATE COLLECTION SYSTEM PIPE 1:75

METRIC
WHOLE NUMBERS INDICATE MILLIMETRES
DECIMALIZED NUMBERS INDICATE METRES

WARNING
1. NOTIFY THE GAS COMPANY OF THE PROPOSED LOCATION OF EXCAVATION.
2. TAKE PRECAUTION TO AVOID DAMAGE TO GAS COMPANY INSTALLATIONS.
3. SEE PROVINCIAL REGULATION 210/72 FOR DETAILS.

LOCATION APPROVED UNDERGROUND STRUCTURES SUPV. U/G STRUCTURES COMMITTEE DATE NOTE: LOCATION OF UNDERGROUND STRUCTURES AS SHOWN ARE BASED ON THE BEST INFORMATION AVAILABLE BUT NO GUARANTEE IS GIVEN THAT ALL EXISTING UTILITIES ARE SHOWN OR THAT THE GIVEN LOCATIONS ARE EXACT. CONFIRMATION OF EXISTENCE AND EXACT LOCATION OF ALL SERVICES MUST BE OBTAINED FROM THE INDIVIDUAL UTILITIES BEFORE PROCEEDING WITH CONSTRUCTION.	B.M. ELEV. CONSTRUCTION COMPLETION DATE: YYYY MM DD	 GHD 651 Colby Drive Waterloo Ontario N2V 1C2 Canada T 519 884 0510 F 519 884 0525 W www.ghd.com	ENGINEER'S SEAL D. BARTON Member 3988	THE CITY OF WINNIPEG WATER AND WASTE DEPARTMENT SOLID WASTE SERVICES BRADY ROAD RESOURCE MANAGEMENT FACILITY (BRRMF) AREA A CONSTRUCTION LEACHATE COLLECTION SYSTEM TRENCH AND CLEANOUT RISER PIPE DETAILS I	SHEET 20 OF 29 CITY DRAWING NUMBER 1-0400A- C0063-001
	DESIGNED BY D. BARTON CHECKED BY M. ZUCKWEILER DRAWN BY K. DHALWAL APPROVED BY D. BARTON SCALE: HORIZONTAL AS SHOWN VERTICAL - RELEASED FOR CONSTRUCTION PLOT DATE: 2019 02 27	1 ISSUED FOR TENDER 02/25/2019 DB NO. REVISIONS DATE BY	BID OPPORTUNITY: 448-2017 CONTRACT NUMBER:	FILE PATH: C:\CAD\Temp\AcPublish_2908\ FILE NAME: 11102893-00(013)CI-WA018.dwg	