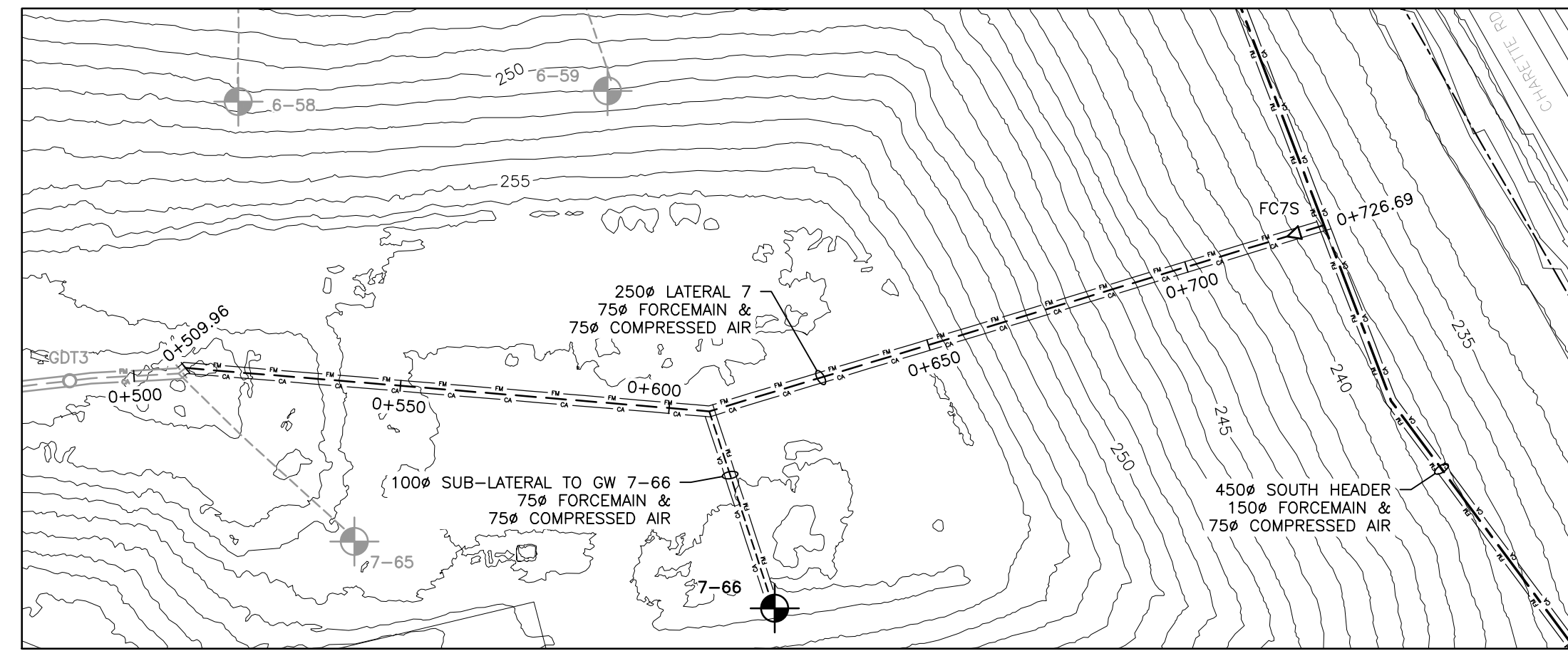
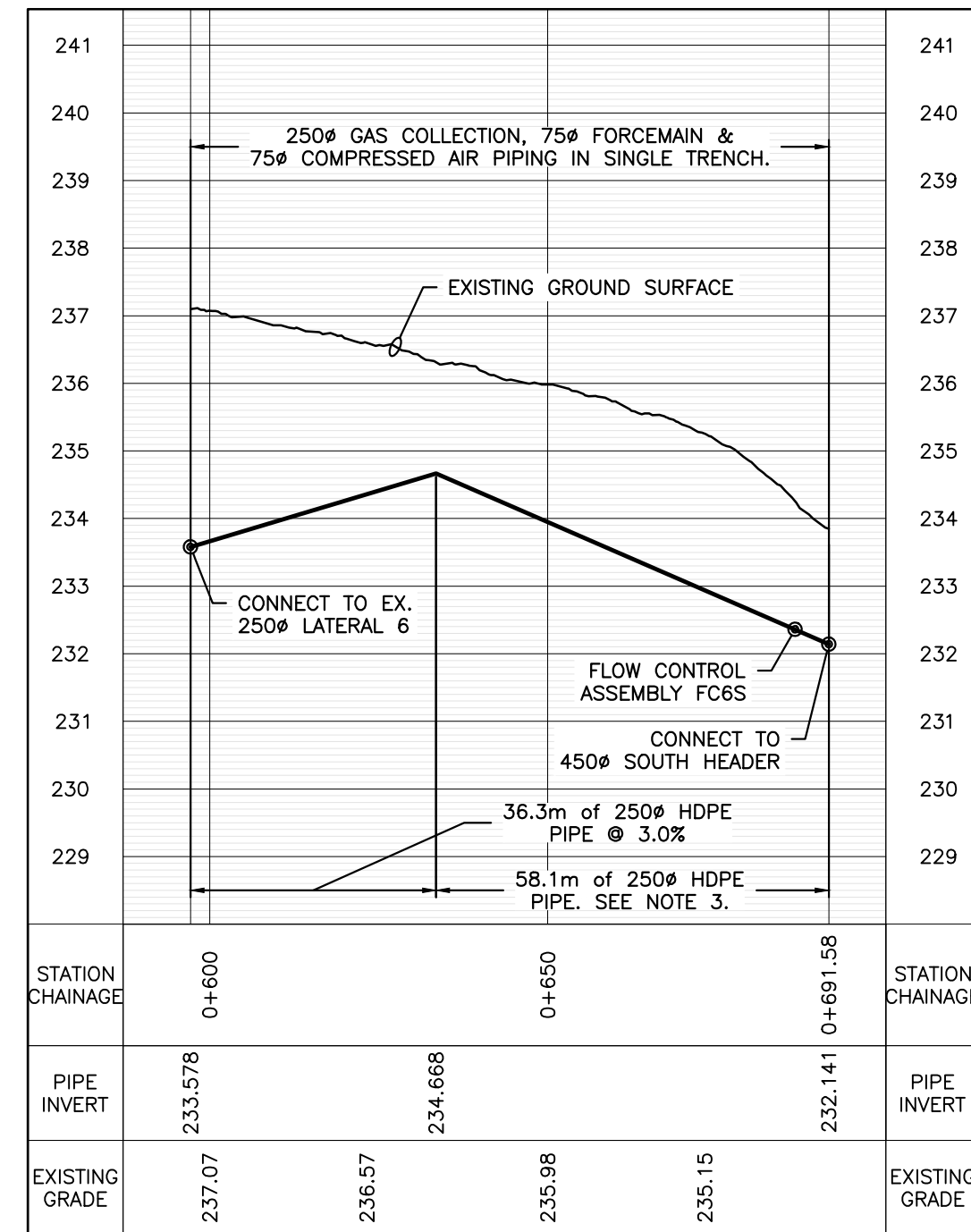
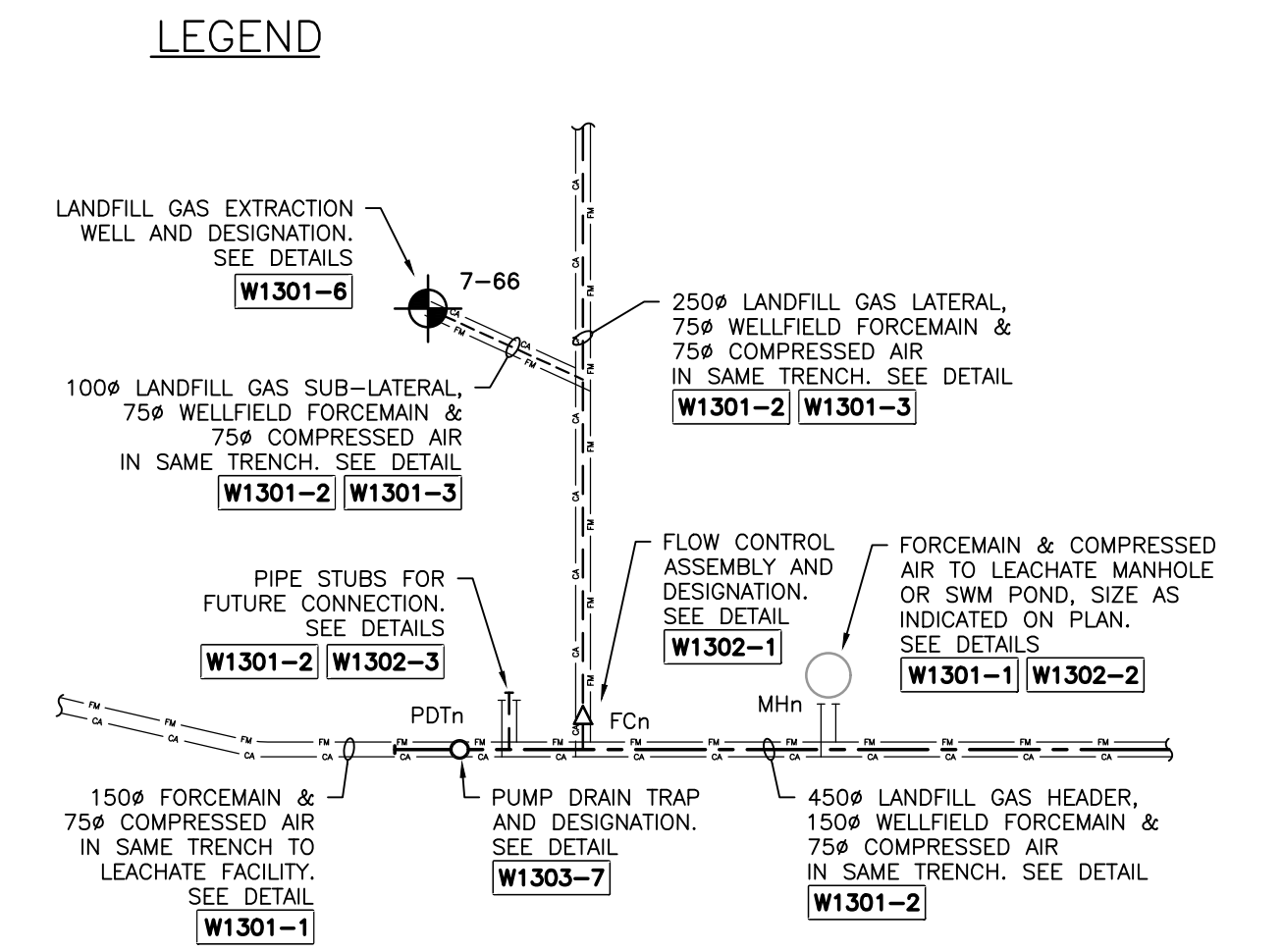
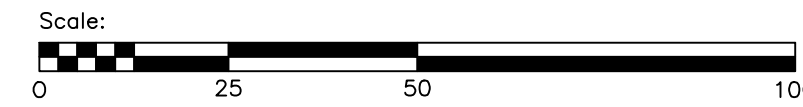


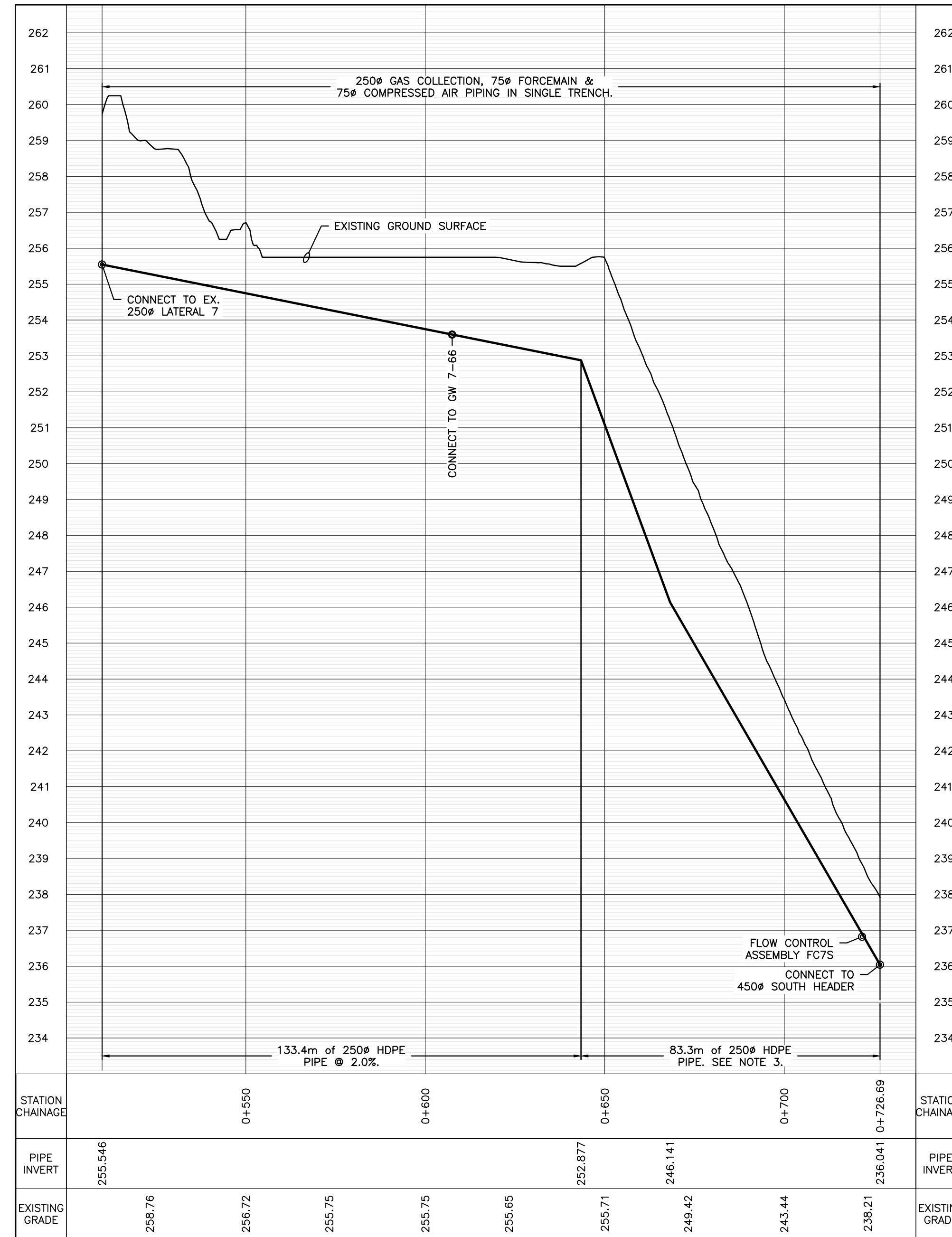
LATERAL 6 PLAN



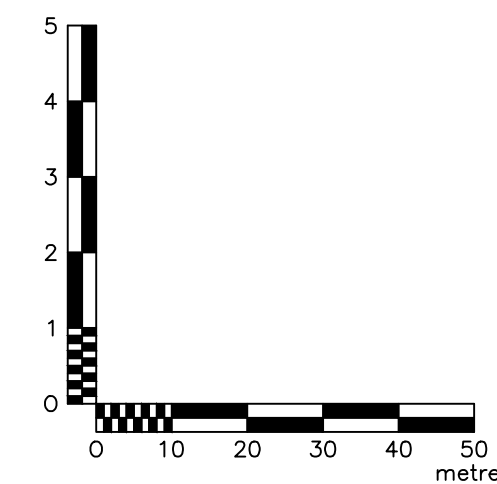
LATERAL 7 PLAN



LATERAL 6 PROFILE

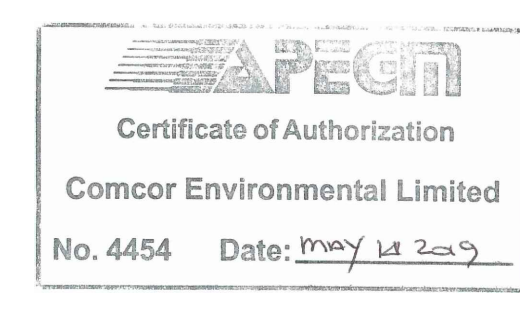


LATERAL 7 PROFILE




NO.	REVISION	DATE	BY
1	ISSUED FOR REVIEW	Apr. 5, 2019	JDP
2	ISSUED FOR TENDER	May 14, 2019	JDP

NOTES:
 1. ALL DIMENSIONS ARE IN MILLIMETRES UNLESS NOTED OTHERWISE.
 2. ALL PIPE SIZES ARE IPS UNLESS NOTED OTHERWISE.
 3. IN STEEPLY SLOPED AREAS WITHIN THE LIMITS OF THE LANDFILL AREA, INSTALL PIPING TO MAINTAIN MINIMUM COVER (1.5m) AND MINIMUM 3% SLOPE. OUTSIDE THE LIMITS OF THE LANDFILL AREA, MAINTAIN MINIMUM COVER (1.5m) AND MINIMUM 1% SLOPE (OR SLOPE AS INDICATED).
 4. TRENCHES CONTAINING ONLY FORCEMAIN AND/OR COMPRESSED AIR PIPING MUST BE INSTALLED TO MAINTAIN MINIMUM COVER (2.5m) BUT DO NOT NEED TO BE SLOPED UNLESS NOTED OTHERWISE.



PROJECT NUMBER: 9-508
 DATE: APRIL, 2019
 SCALE: SEE SCALE BAR
 DESIGNED BY: JDP
 DRAWN BY: JDP
 CHECKED BY: AEM

COMCOR
 ENVIRONMENTAL LIMITED
 Consulting Engineers and Landfill Gas Specialists
 320 Pinebush Road, Suite 12, Cambridge, Ontario N1T 1Z6
 tel (519) 621-6669 • fax (519) 621-9944



City of Winnipeg
 Brady Road
 Resource Management
 Facility

EXPANSION OF LFG SOUTHERN HEADER AND LEACHATE COLLECTION SYSTEM
 CITY DWG NO. 1-0400A-C0052-001 COMCOR DWG NO. W1201
 PLAN & PROFILE - 250mm LFG LATERALS 6 & 7 EXTENSIONS