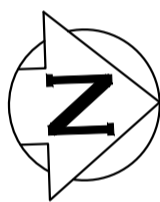
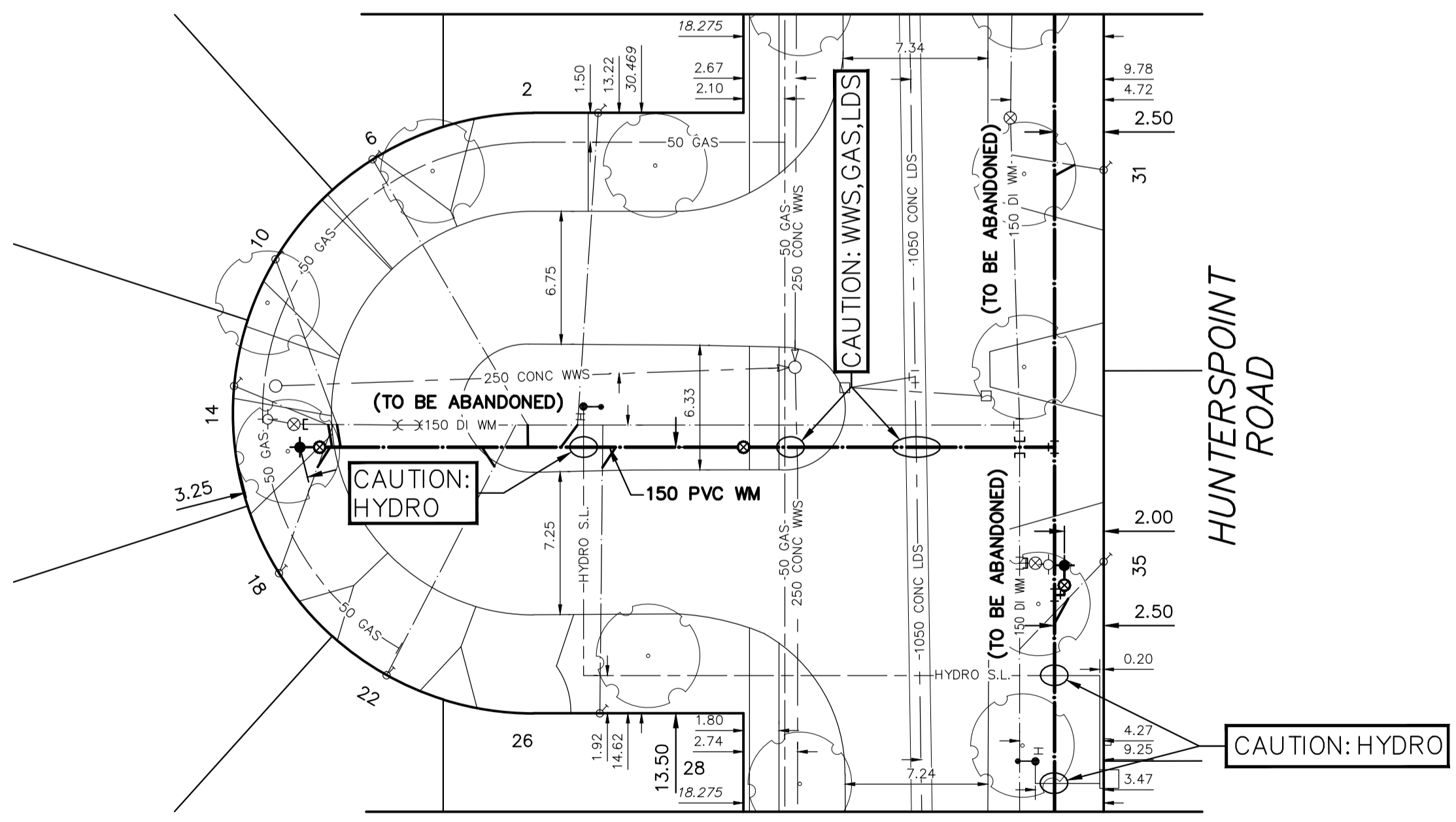


NOTE: CHAINAGES SHOWN ARE ALONG
 C OF EXISTING 150 DI WM



CITATION CIRCLE

FOR CONTINUATION
 SEE DWG D-15474



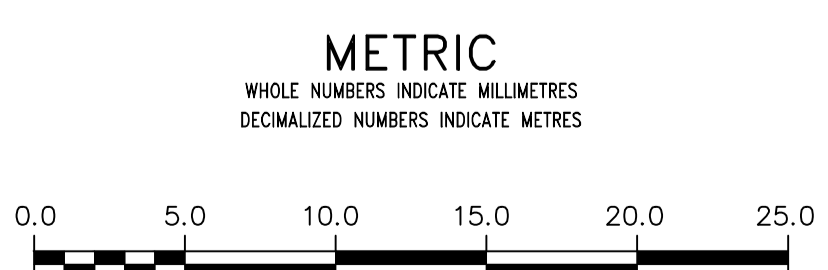
FOR CONTINUATION
 SEE DWG D-15474

WATER SERVICE INFORMATION

ADDRESS	SIZE (mm) MATERIAL (STREET)	SIZE (mm) MATERIAL (PROP.)	SHORT & LONG MEASUREMENT	CORP. LOCATION	REMARKS
51 HUNTERSPOINT RD.	20 PVC	20 CU	4.91 SNL HSE	1.6 S OF S/C	OUTSIDE LIMITS
RESIDENTIAL			6.316 SSL CITATION CIR.		
47 HUNTERSPOINT RD.	20 PVC	20 CU	7.23 SNL HSE	0.8 S OF S/C	RECONNECT SERVICE
RESIDENTIAL			48.420 SSL CITATION CIR.		
43 HUNTERSPOINT RD.	20 PVC	20 CU	7.91 SNL HSE	1.3 S OF S/C	RECONNECT SERVICE
RESIDENTIAL			31.404 SSL CITATION CIR.		
39 HUNTERSPOINT RD.	20 PVC	20 CU	7.60 SNL HSE	0.2 S OF S/C	RECONNECT SERVICE
RESIDENTIAL			8.715 SSL CITATION CIR.		
35 HUNTERSPOINT RD.	20 PVC	20 CU	8.69 SNL HSE	OPP OF S/C	RECONNECT SERVICE
RESIDENTIAL			7.696 NSL CITATION CIR.		
31 HUNTERSPOINT RD.	20 PVC	20 CU	4.08 SNL HSE	0.7 N OF S/C	RECONNECT SERVICE
RESIDENTIAL			31.653 NSL CITATION CIR.		
27 HUNTERSPOINT RD.	20 PVC	20 CU	7.84 NSL HSE	0.2 N OF S/C	RECONNECT SERVICE
RESIDENTIAL			47.236 NSL CITATION CIR.		
23 HUNTERSPOINT RD.	20 PVC	20 CU	4.35 NSL HSE	1.4 N OF S/C	RECONNECT SERVICE
RESIDENTIAL			65.982 NSL CITATION CIR.		
19 HUNTERSPOINT RD.	20 PVC	20 CU	4.66 NSL HSE	0.9 N OF S/C	OUTSIDE LIMITS
RESIDENTIAL			84.571 NSL CITATION CIR.		
3 THE BRIDLE PATH	20 CU	20 CU	2.08 WEL HSE	OPP OF S/C	SERVICE OFF
RESIDENTIAL			6.814 WWL HUNTERSPOINT RD.		THE BRIDLE PATH
2 CITATION CIR.	20 CU	20 CU	4.51 WEL HSE	1.0 W OF S/C	RECONNECT SERVICE
RESIDENTIAL			7.368 WWL HUNTERSPOINT RD.		
6 CITATION CIR.	20 CU	20 CU	3.44 WEL HSE	7.3 E OF S/C	RECONNECT SERVICE
RESIDENTIAL			18.811 WWL HUNTERSPOINT RD.		
10 CITATION CIR.	20 CU	20 CU	5.21 NSL HSE	2.8 E OF S/C	RECONNECT SERVICE
RESIDENTIAL			23.744 WWL HUNTERSPOINT RD.		
14 CITATION CIR.	20 CU	20 CU	5.24 NSL HSE	2.2 S OF S/C	RECONNECT SERVICE
RESIDENTIAL			25.837 WWL HUNTERSPOINT RD.		
18 CITATION CIR.	20 CU	20 CU	3.10 SNL HSE	2.6 E OF S/C	RECONNECT SERVICE
RESIDENTIAL			23.555 WWL HUNTERSPOINT RD.		
22 CITATION CIR.	20 CU	20 CU	2.72 SNL HSE	7.0 E OF S/C	RECONNECT SERVICE
RESIDENTIAL			18.097 WWL HUNTERSPOINT RD.		
26 CITATION CIR.	20 CU	20 CU	4.35 WEL HSE	OPP OF S/C	RECONNECT SERVICE
RESIDENTIAL			7.288 WWL HUNTERSPOINT RD.		
4 HORSESHOE BAY	20 CU	20 CU	4.07 WEL HSE	1.5 W OF S/C	SERVICE OFF
RESIDENTIAL			7.774 WWL HUNTERSPOINT RD.		HORSESHOE BAY

FOR INDEX SEE
 D-15470

NOTE: ALL VALVES TO BE INSTALLED
 CLOCKWISE TO CLOSE



WARNING
 IF POWER EQUIPMENT OR EXPLOSIVES
 ARE TO BE USED FOR EXCAVATION ON
 THIS PROJECT THE CONTRACTOR MUST:
 1) NOTIFY THE GAS COMPANY OF THE
 PROPOSED LOCATION OF EXCAVATION.
 2) TAKE PRECAUTION TO AVOID DAMAGE
 TO GAS COMPANY INSTALLATIONS.
 SEE PROVINCIAL REGULATION 210/72 FOR DETAILS

LOCATION APPROVED
 UNDERGROUND STRUCTURES
 SUPV. U/G STRUCTURES COMMITTEE DATE
 NOTE:
 LOCATION OF UNDERGROUND STRUCTURES AS
 SHOWN ARE BASED ON THE BEST INFORMATION
 AVAILABLE BUT NO GUARANTEE IS GIVEN THAT ALL
 EXISTING UTILITIES ARE SHOWN OR THAT THE GIVEN
 LOCATIONS ARE EXACT. CONFIRMATION OF
 EXISTENCE AND EXACT LOCATION OF ALL
 UTILITIES MUST BE OBTAINED FROM THE INDIVIDUAL
 UTILITIES BEFORE PROCEEDING WITH CONSTRUCTION.

B.M. ELEV.	NO.	REVISIONS	DATE	BY

DESIGNED BY	TGS	CHECKED BY	SC
DRAWN BY	AJ	APPROVED BY	KZ
SCALE:		RELEASED FOR CONSTRUCTION	
HORIZONTAL	1:250		
VERTICAL	1:50		
DATE	2019 04 08	DATE	2019 04 05
PLOT DATE: 2019 04 08		CONSULTANT DRAWING NUMBER	

ENGINEER'S SEAL
 ORIGINAL
 SIGNED BY
 S.R.J.
 COURNOYER
 19/04/04

THE CITY OF WINNIPEG
 WATER AND WASTE DEPARTMENT
 ENGINEERING DIVISION

2019 WATER MAIN RENEWALS
 CONTRACT 4

CITATION CIRCLE
 HORSESHOE BAY (E-R) TO
 43 W OF HORSESHOE BAY (E-R)

SHEET 7 OF 12
 CITY DRAWING NUMBER
 D-15475