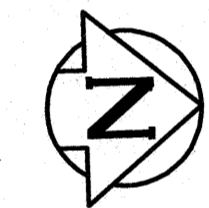
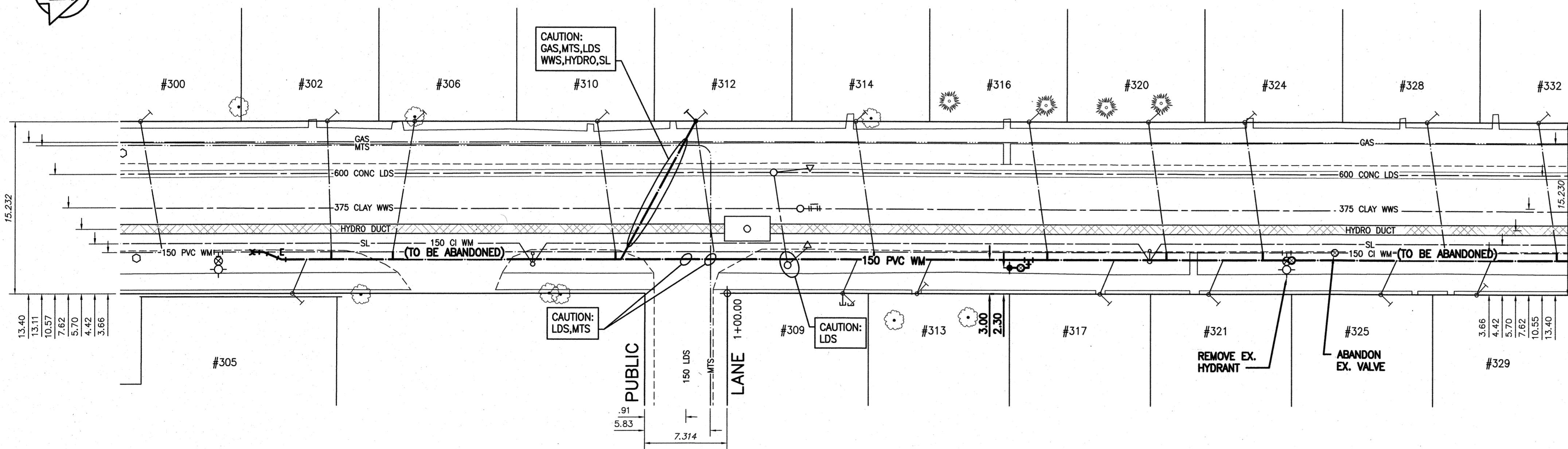


NOTE: CHAINAGES SHOWN ARE ALONG CENTRE LINE OF ROW



MADISON STREET

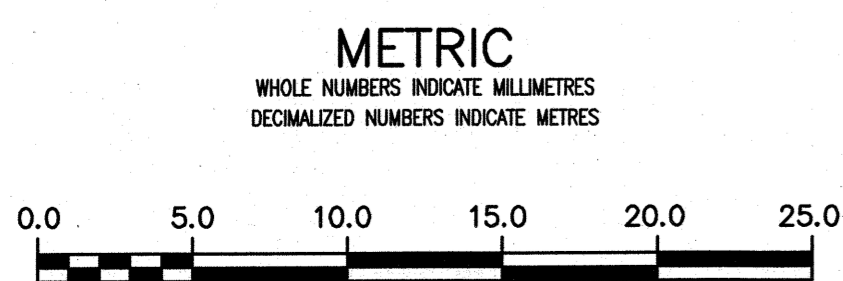


WATER SERVICE INFORMATION

ADDRESS	PIPE SIZE & MATERIAL (STREET)	PIPE SIZE & MATERIAL (PROP.)	SHORT & LONG MEASUREMENT	CORP. LOCATION	REMARKS
300 MADISON ST	-	-	-	-	OUTSIDE LIMITS
RESIDENTIAL	-	-	-	-	-
302 MADISON ST	-	-	-	-	RECONNECT SERVICE
RESIDENTIAL	-	-	-	-	-
305 MADISON ST	-	0 S/SBL	-	-	RECONNECT SERVICE
COMMERCIAL	-	2.18 N/NPL	-	-	-
305 MADISON ST	-	20	4.00 S/N BLDG	-	RECONNECT SERVICE
COMMERCIAL	-	CU	30.40 S/N LL	-	-
* 312 MADISON ST	-	25	1.52 NSHL	-	RENEW SERVICE
RESIDENTIAL	-	LEAD	-	-	-
313 MADISON ST	-	20	4.30 N SLL	-	RECONNECT SERVICE
RESIDENTIAL	-	CU	3.80 N/S LL	-	-
314 MADISON ST	-	20	3.51 SNHL	-	RECONNECT SERVICE
RESIDENTIAL	-	CU	-	-	-
316 MADISON ST	-	-	0.73 SNHL	-	RECONNECT SERVICE
RESIDENTIAL	-	-	-	-	-
317 MADISON ST	-	-	1.10 SNHL	-	RECONNECT SERVICE
RESIDENTIAL	-	-	-	-	-
320 MADISON ST	-	-	1.98 SNHL	-	RECONNECT SERVICE
RESIDENTIAL	-	-	-	-	-
321 MADISON ST	-	-	2.62 NSHL	-	RECONNECT SERVICE
RESIDENTIAL	-	-	-	-	-
324 MADISON ST	-	-	1.04 SNHL	-	RECONNECT SERVICE
RESIDENTIAL	-	-	-	-	-
325 MADISON ST	-	20	1.65 SNHL	9.75 N HYD OPP NPL	RECONNECT SERVICE
RESIDENTIAL	-	CU	-	321 MADISON ST	-
328 MADISON ST	-	-	1.83 SNHL	-	RECONNECT SERVICE
RESIDENTIAL	-	-	-	-	-
329 MADISON ST	-	20	3.90 N SLL	-	RECONNECT SERVICE
RESIDENTIAL	-	CU	4.50 N/SLL	-	-
332 MADISON ST	-	20	3.35 NSHL	-	RECONNECT SERVICE
RESIDENTIAL	-	CU	5.18 NSPL	-	-

* SERVICES TO BE RENEWED TO R

NOTE: VALVES TO BE INSTALLED COUNTERCLOCKWISE TO CLOSE




ENGINEERS GEOSCIENTISTS MANITOBA
Certificate of Authorization
Stantec Consulting Ltd.
No. 1301

LOCATION APPROVED UNDERGROUND STRUCTURES		B.M. 38-30 ELEV. 234.449m	N.W. COR. QUEEN ST. & SILVER AVE., TBLT. IN S. CONC. FOUNDATION NO. 424 QUEEN ST., 1 M.E. & 0.2 M BELOW
SUPV. U/G STRUCTURES COMMITTEE	DATE		
NOTE:			
LOCATION OF UNDERGROUND STRUCTURES AS SHOWN ARE BASED ON THE BEST INFORMATION AVAILABLE BUT NO GUARANTEE IS GIVEN THAT ALL EXISTING UTILITIES ARE SHOWN OR THAT THE GIVEN LOCATIONS ARE EXACT. CONFIRMATION OF EXISTENCE AND EXACT LOCATION OF ALL SERVICES MUST BE OBTAINED FROM THE INDIVIDUAL UTILITIES BEFORE PROCEEDING WITH CONSTRUCTION.			
NO.	ISSUED FOR	DATE	BY
02	ISSUED FOR TENDER	2019.04.02	RS
01	ISSUED FOR 30% REVIEW	2019.02.22	RS
NO.	REVISIONS	DATE	BY



DESIGNED BY	RS	CHECKED BY	RS
DRAWN BY	SC	APPROVED BY	RS
SCALE:	HORIZONTAL 1:250		
	VERTICAL 1:50		
DATE	2019.01.15		
PLOT DATE:	2019 04 01		



THE CITY OF WINNIPEG
WATER AND WASTE DEPARTMENT
ENGINEERING DIVISION

2019 WATERMAIN RENEWALS
CONTRACT 5
MADISON STREET
STA. 0+50 TO STA. 1+75

ENGINEER'S SEAL
CONSULTANT DRAWING NUMBER
C-204

TENDER NUMBER: 244-2019
CONTRACT NUMBER: 05

FILE PATH: V:\1112\active\111218270\0300_drawing\0302_sheet_files\02_civ\1
FILE NAME: 18270c-201-923.dwg

SHEET 05 OF 17
CITY DRAWING NUMBER
D-15431