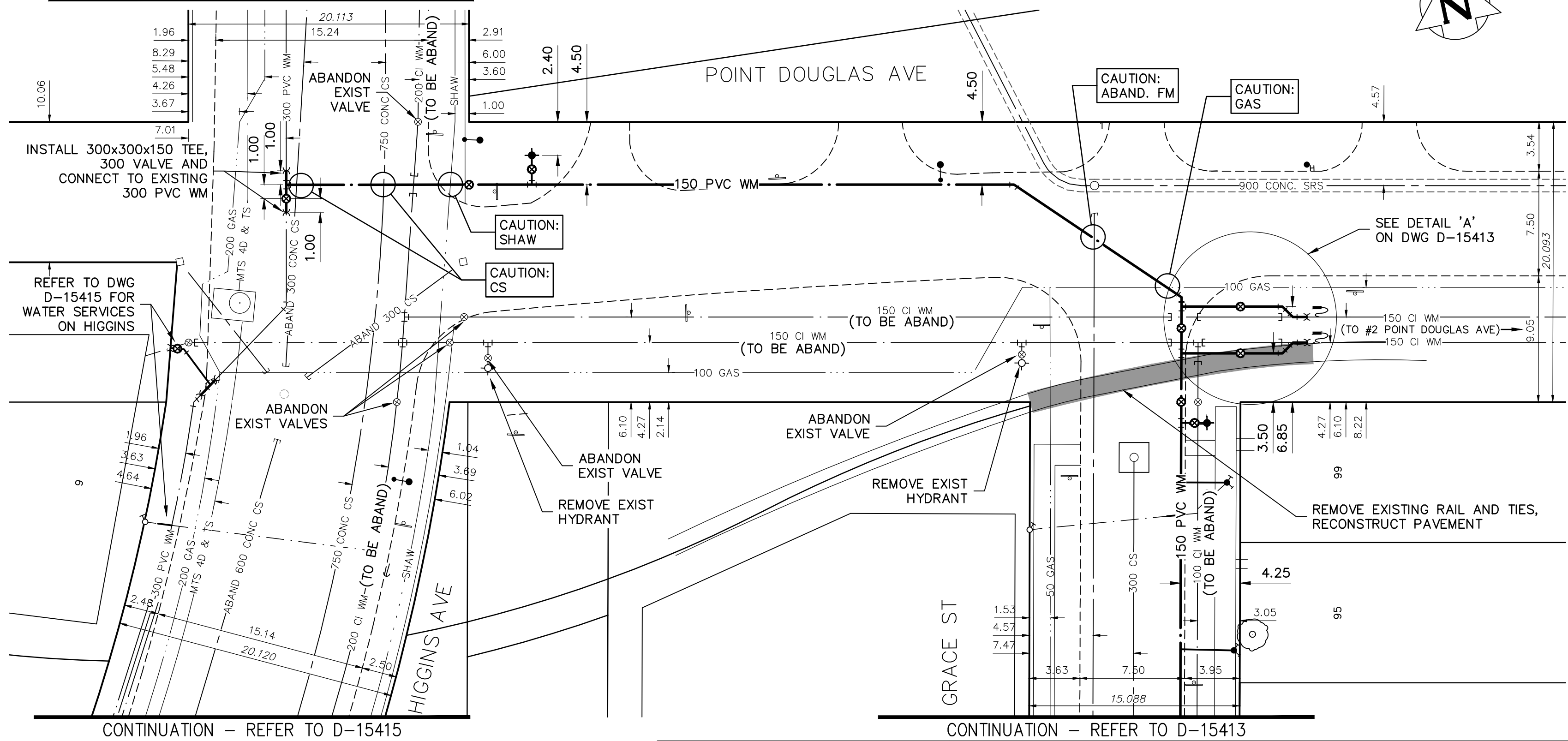


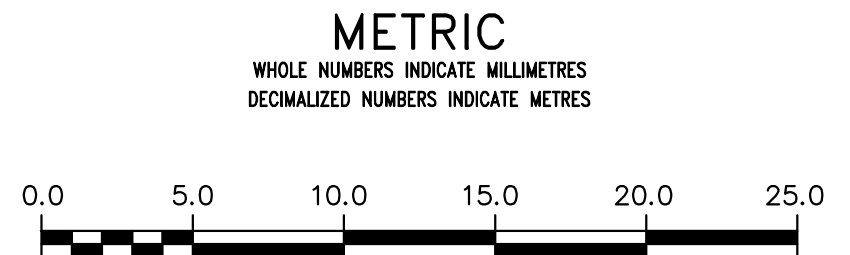
NOTE: CHAINAGES SHOWN ARE ALONG N. P. OF POINT DOUGLAS AVE



CONTINUATION -- REFER TO D-15415

CONTINUATION -- REFER TO D-15413

ALL VALVES TO BE COUNTER-CLOCKWISE TO CLOSE (RED OPERATING NUT)




ENGINEERS GEOSCIENTISTS MANITOBA
 Certificate of Authorization
 AECOM Canada Ltd.
 No. 4671 Date: 3/29/2019

REFER TO DRAWING D-15408 FOR CONSTRUCTION NOTES

WARNING
 IF POWER EQUIPMENT OR EXPLOSIVES ARE TO BE USED FOR EXCAVATION ON THIS PROJECT THE CONTRACTOR MUST:
 1) NOTIFY THE GAS COMPANY OF THE PROPOSED LOCATION OF EXCAVATION.
 2) TAKE PRECAUTION TO AVOID DAMAGE TO GAS COMPANY INSTALLATIONS.
 SEE PROVINCIAL REGULATION 210/72 FOR DETAILS

LOCATION APPROVED UNDERGROUND STRUCTURES
 SUPV. U/G STRUCTURES COMMITTEE DATE
 NOTE:
 LOCATION OF UNDERGROUND STRUCTURES AS SHOWN ARE BASED ON THE BEST INFORMATION AVAILABLE BUT NO GUARANTEE IS GIVEN THAT ALL EXISTING UTILITIES ARE SHOWN OR THAT THE GIVEN LOCATIONS ARE EXACT. CONFIRMATION OF EXISTENCE AND EXACT LOCATION OF ALL SERVICES MUST BE OBTAINED FROM THE INDIVIDUAL UTILITIES BEFORE PROCEEDING WITH CONSTRUCTION.

| | |
|---------------------------------------|--|
| B.M. 35-017 ELEV. 230.730m | N.W. Cor. Higgins Ave. & Gomez St., Tbt. in S. Conc. Foundation No. 159 Higgins Ave., 1.3 m W. & 1 m below brick of S.E. Cor. of Bldg. |
| DESIGNED BY JP | CHECKED BY GSK |
| DRAWN BY JP | APPROVED BY |
| SCALE: HORIZONTAL 1:250 VERTICAL 1:50 | RELEASED FOR CONSTRUCTION |
| DATE 2019/03/15 | DATE |
| PLOT DATE: 2019 03 29 | |



THE CITY OF WINNIPEG
 WATER AND WASTE DEPARTMENT
 ENGINEERING DIVISION

2019 WATER MAIN RENEWALS
 CONTRACT 7

POINT DOUGLAS AVENUE
 HIGGINS AVENUE TO GRACE STREET

SHEET 8 OF 19
 CITY DRAWING NUMBER D-15414

CONSULTANT DRAWING NUMBER C-0006