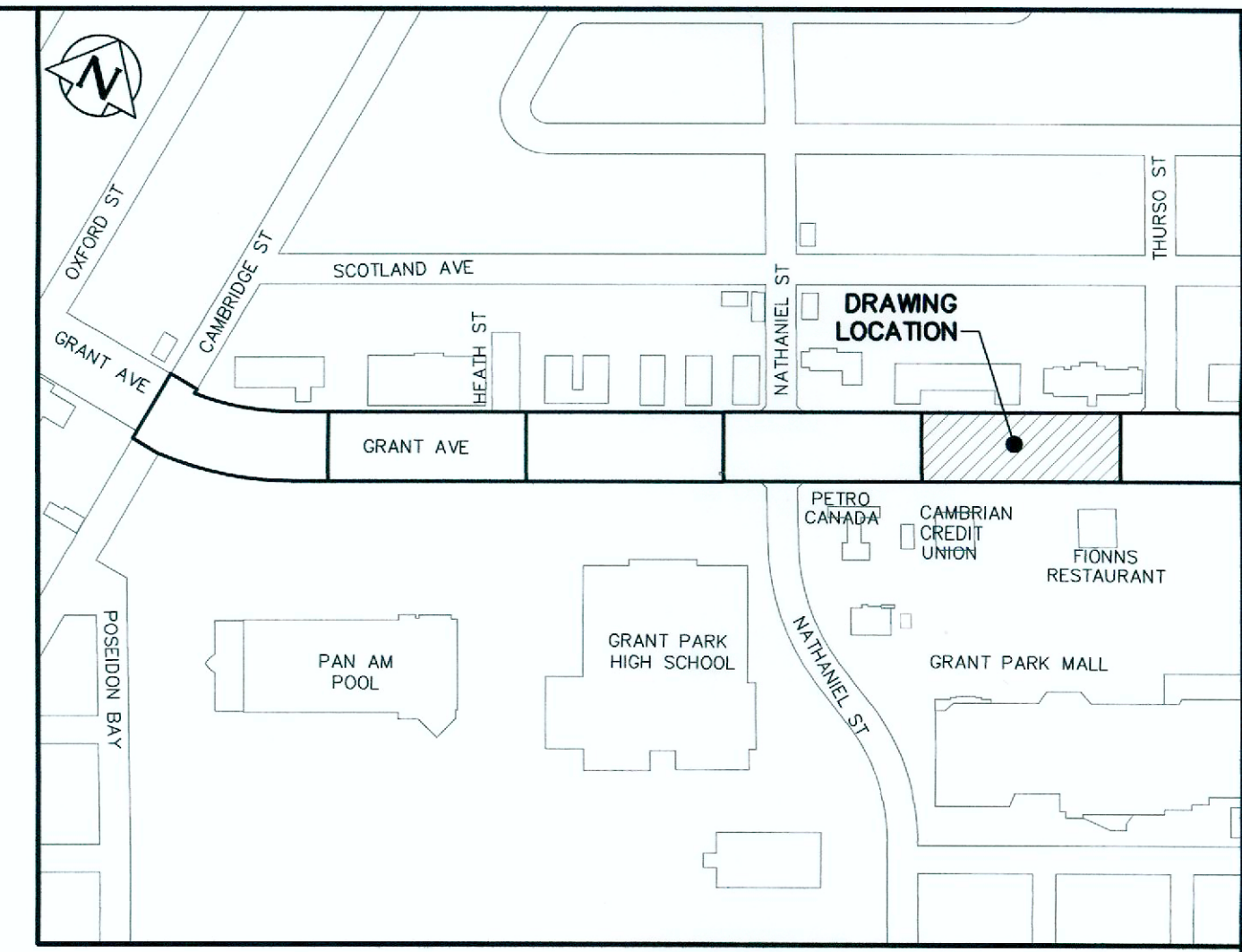
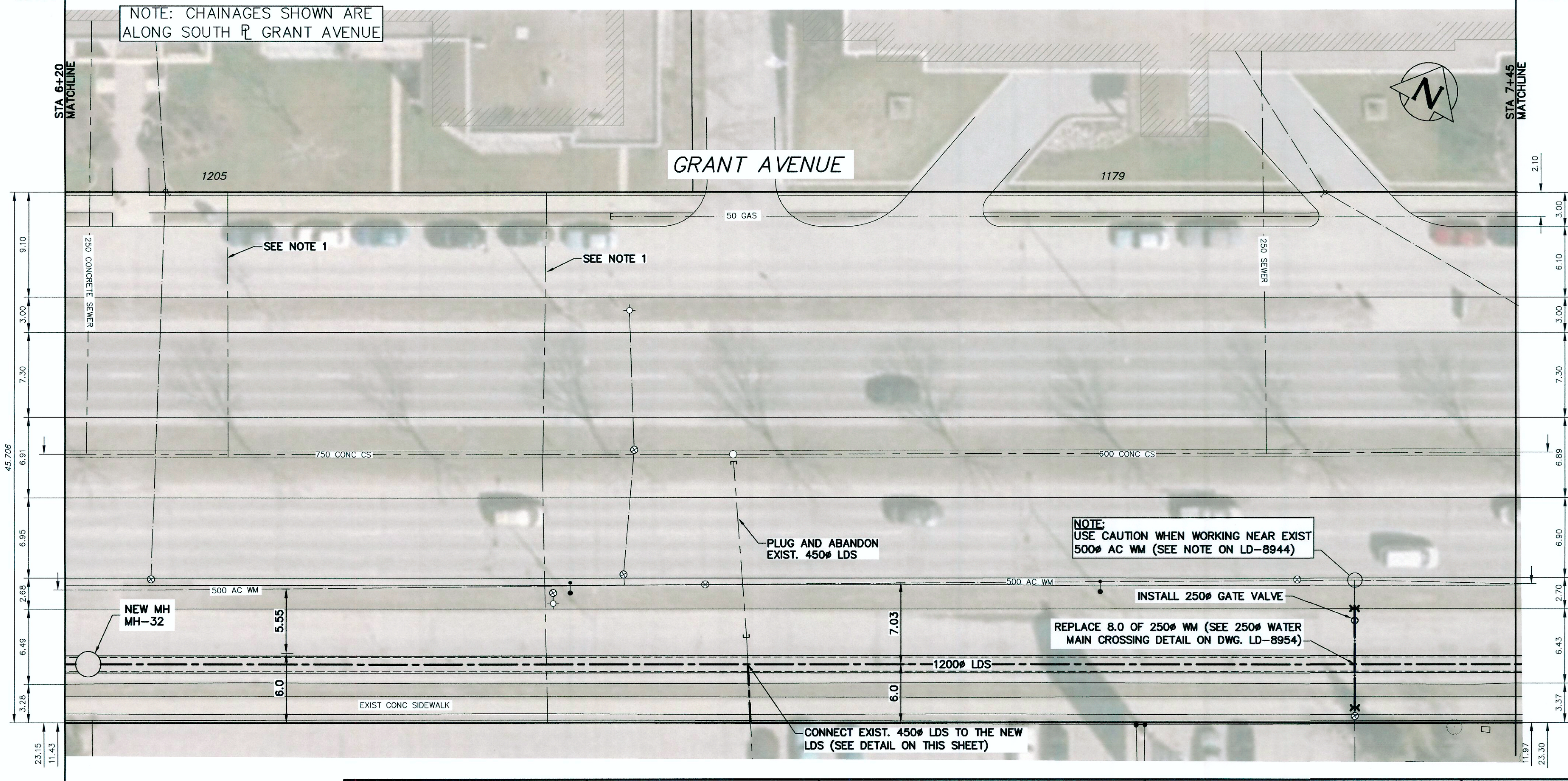
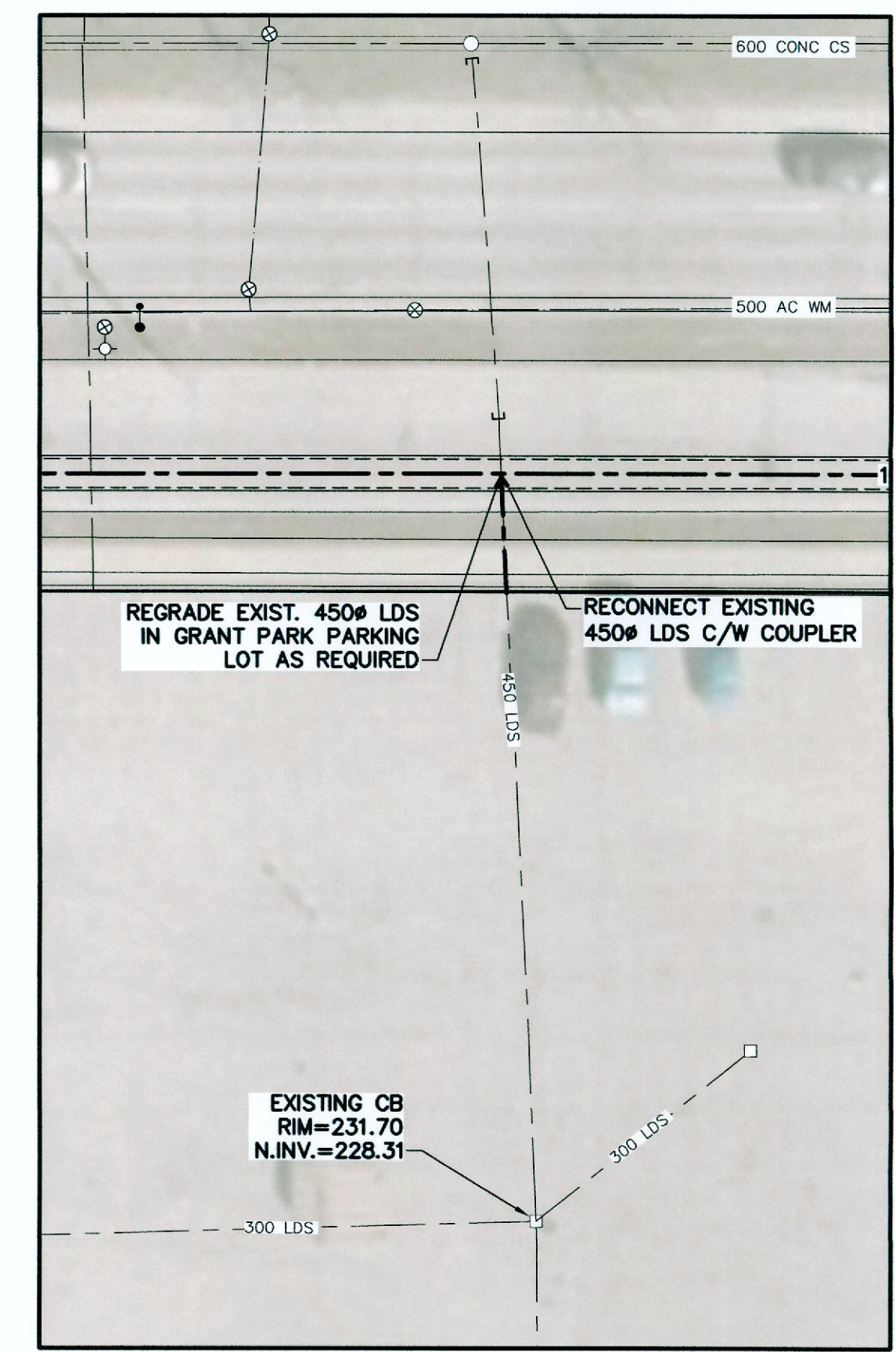


NOTE: CHAINAGES SHOWN ARE ALONG SOUTH R GRANT AVENUE

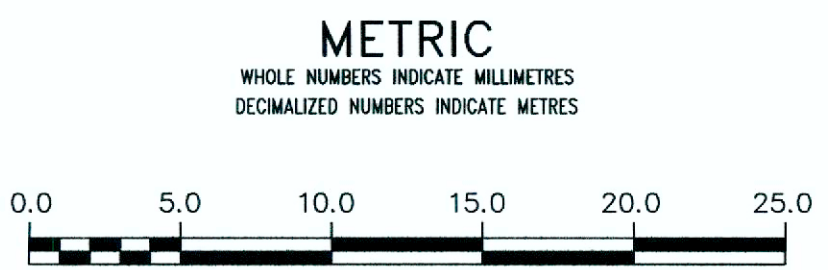


KEY PLAN (WEST)
SCALE: N.T.S.

- NOTES:**
1. ABANDONED OR POSSIBLE SEWER CONNECTION NOT DOCUMENTED IN THE CITY OF WINNIPEG RECORDS. THE CITY'S CCTV INSPECTION REPORT OF THE COMBINED SEWER SHOWS A PRESENCE OF A JUNCTION.



450# RECONNECTION TO NEW LDS
SCALE: 1:250



WARNING
IF POWER EQUIPMENT OR EXPLOSIVES ARE TO BE USED FOR EXCAVATION ON THIS PROJECT THE CONTRACTOR MUST:
1) NOTIFY THE GAS COMPANY OF THE PROPOSED LOCATION OF EXCAVATION.
2) TAKE PRECAUTION TO AVOID DAMAGE TO GAS COMPANY INSTALLATIONS.
SEE PROVINCIAL REGULATION 210/72 FOR DETAILS

LOCATION APPROVED
UNDERGROUND STRUCTURES
SUPV. U/G STRUCTURES COMMITTEE DATE
NOTE:
LOCATION OF UNDERGROUND STRUCTURES AS SHOWN ARE BASED ON THE BEST INFORMATION AVAILABLE BUT NO GUARANTEE IS GIVEN THAT ALL EXISTING UTILITIES ARE SHOWN OR THAT THE GIVEN LOCATIONS ARE EXACT. CONFIRMATION OF EXISTENCE AND EXACT LOCATION OF ALL SERVICES MUST BE OBTAINED FROM THE INDIVIDUAL UTILITIES BEFORE PROCEEDING WITH CONSTRUCTION.

NO.	REVISIONS	DATE	BY
1	ISSUED FOR ADDENDUM 2	2019/05/02	MJD
0	ISSUED FOR CONSTRUCTION	2019/04/17	MJD

KGS GROUP CONSULTING ENGINEERS

DESIGNED BY	MID	CHECKED BY	JMM
DRAWN BY	GEL	APPROVED BY	RBO
SCALE:	HORIZONTAL 1:250 VERTICAL 1:50	RELEASED FOR CONSTRUCTION	
DATE	2019 05 02	DATE	

ENGINEER'S SEAL

CONSULTANT DRAWING NUMBER
11-0107-18-C12_LD-8949

ENGINEERS GEOSCIENTISTS MANITOBA
Certificate of Authorization
KGS Group
No. 245

THE CITY OF WINNIPEG
WATER AND WASTE DEPARTMENT
ENGINEERING DIVISION

COCKBURN & CALROSSIE SEWER RELIEF WORKS
CONTRACT 12
GRANT AVENUE
CAMBRIDGE STREET TO GUELPH STREET
STA 6+20 TO STA 7+45

SHEET 7 OF 12
CITY DRAWING NUMBER
LD-8949