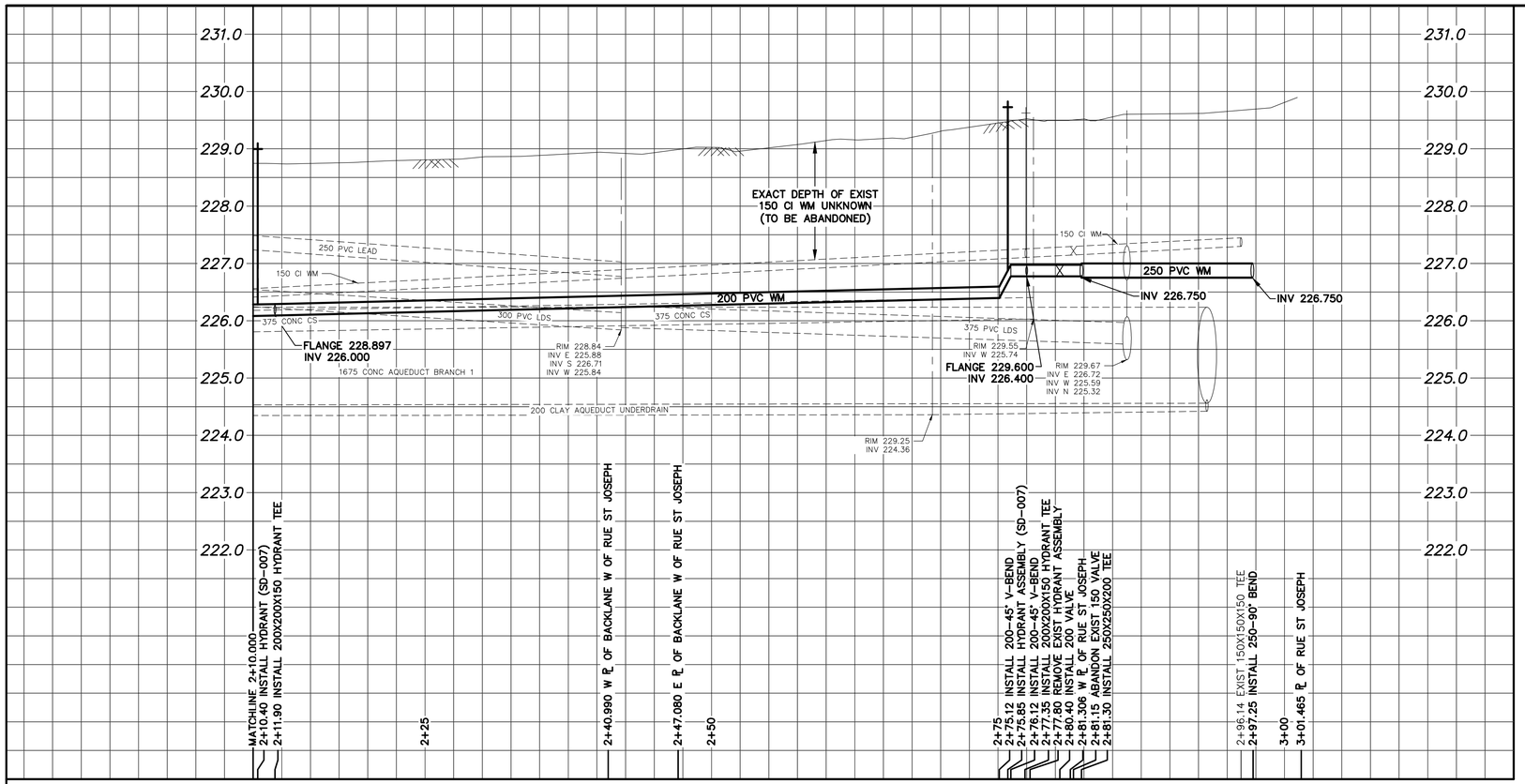

WATER SERVICE INFORMATION

ADDRESS	SIZE (mm) MATERIAL (STREET)	SIZE (mm) MATERIAL (PROP.)	SHORT & LONG MEASUREMENT	CORP. LOCATION	REMARKS
845 ST JOSEPH ST	20	20	6.59m WEL HSE	5.6 E OF S/C	RECONNECT SERVICE
RESIDENTIAL	CU	CU	12.500m WML RUE ST. JOSEPH		–
171 RUE HEBERT	20	20	–	1.6 W OF S/C	RECONNECT SERVICE
RESIDENTIAL	CU	CU	6.295m WML RUE ST. JOSEPH		–
169 RUE HEBERT	20	20	4.68m EWL HSE	OPP S/C	RECONNECT SERVICE
RESIDENTIAL	CU	CU	14.285m WML RUE ST. JOSEPH		–
167 RUE HEBERT	20	20	2.95m EWL HSE	0.8 W OF S/C	RECONNECT SERVICE
RESIDENTIAL	CU	CU	26.255m WML RUE ST. JOSEPH		–
165 RUE HEBERT	20	20	4.68m EWL HSE	1.3 E OF S/C	RECONNECT SERVICE
RESIDENTIAL	CU	CU	34.301m WML RUE ST. JOSEPH		–
163 RUE HEBERT	20	20	2.57m EWL HSE	OPP S/C	RECONNECT SERVICE
RESIDENTIAL	CU	CU	46.549m WML RUE ST. JOSEPH		–
162 RUE HEBERT	20	20	–	0.9 E OF S/C	RECONNECT SERVICE
RESIDENTIAL	CU	CU	43.543m WML RUE ST. JOSEPH		–
161 RUE HEBERT	20	20	4.49m EWL HSE	1.1 E OF S/C	RECONNECT SERVICE
RESIDENTIAL	CU	CU	54.559m WML RUE ST. JOSEPH		–
160 RUE HEBERT	20	–	7.61m EWL HSE	OPP S/C	RECONNECT SERVICE
RESIDENTIAL	CU	–	54.991m WML RUE ST. JOSEPH		–
157 RUE HEBERT	–	20	3.25m EWL HSE	–	RECONNECT SERVICE
RESIDENTIAL	–	CU	65.704m WML RUE ST. JOSEPH		–
156 RUE HEBERT	–	20	1.38m EWL HSE	–	RECONNECT SERVICE
RESIDENTIAL	–	CU	71.702m WML RUE ST. JOSEPH		–
155 RUE HEBERT	20	20	3.04m EWL HSE	0.7 E OF S/C	RECONNECT SERVICE
RESIDENTIAL	CU	CU	104.546m EEL TACHE AVE		–
154 RUE HEBERT	20	–	2.09m WEL HSE	OPP S/C	RECONNECT SERVICE
RESIDENTIAL	CU	–	101.484m EEL TACHE AVE		–
153 RUE HEBERT	20	20	4.85m EWL HSE	0.5 W OF S/C	RECONNECT SERVICE
RESIDENTIAL	CU	CU	96.727m EEL TACHE AVE		–
152 RUE HEBERT	20	–	1.92m EWL HSE	OPP S/C	RECONNECT SERVICE
RESIDENTIAL	CU	–	85.711m EEL TACHE AVE		–
151 RUE HEBERT	20	20	–	0.7 W OF S/C	RECONNECT SERVICE
RESIDENTIAL	CU	CU	84.663m EEL TACHE AVE		–
150 RUE HEBERT	20	20	1.18m WEL HSE	2.5 E OF S/C	RECONNECT SERVICE
RESIDENTIAL	CU	CU	80.511m EEL TACHE AVE		–
149 RUE HEBERT	20	20	5.02m EWL HSE	1.1 E OF S/C	RECONNECT SERVICE
RESIDENTIAL	CU	CU	76.479m EEL TACHE AVE		–
146 RUE HEBERT	20	20	3.45m EWL HSE	0.8 E OF S/C	RECONNECT SERVICE
RESIDENTIAL	CU	CU	68.825m EEL TACHE AVE		–
145 RUE HEBERT	16	20	1.46m EEL HSE	OPP S/C	RENEW TO ℄ W/20 CU
RESIDENTIAL	LEAD	CU	70.522m EEL TACHE AVE		–
142 RUE HEBERT	20	20	3.11m EWL HSE	0.8 E OF S/C	RECONNECT SERVICE
RESIDENTIAL	CU	CU	59.250m EEL TACHE AVE		–
140 RUE HEBERT	20	20	–	1.2 E OF S/C	RECONNECT SERVICE
RESIDENTIAL	CU	CU	50.981m EEL TACHE AVE		–
139 RUE HEBERT	20	20	0.55m WWL HSE	OPP S/C	RECONNECT SERVICE
RESIDENTIAL	CU	CU	50.513m EEL TACHE AVE		–
137 RUE HEBERT	20	20	2.19m WWL HSE	0.4 W OF S/C	RECONNECT SERVICE
RESIDENTIAL	CU	CU	29.878m EEL TACHE AVE		–

* SERVICES TO BE RENEWED TO ℄. ALL OTHERS TO BE RECONNECTED

NOTE: CHAINAGES SHOWN ARE ALONG N. ℄ OF RUE HEBERT

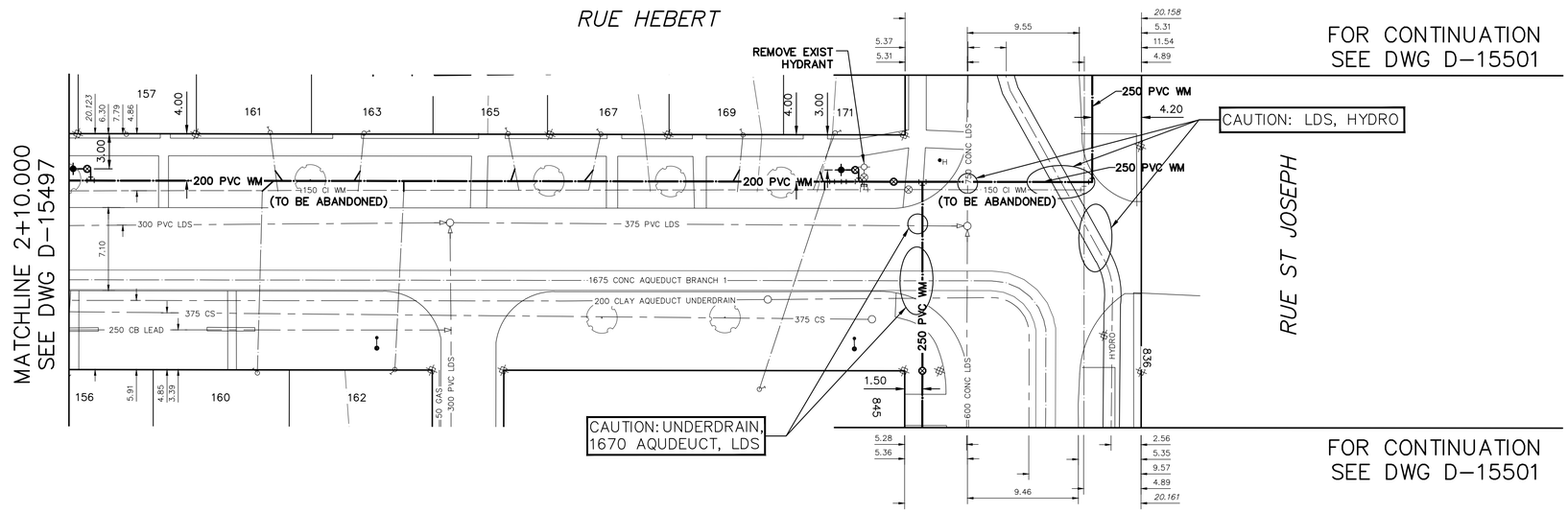

INSTALLATION EQUIPMENT FOR THE PROPOSED WORKS SHALL NOT CROSS OR TRAVEL ALONG EITHER SIDE OF THE AQUEDUCT WITHIN A LATERAL DISTANCE OF 5.0 METERS FROM THE CENTERLINE OF THE AQUEDUCT AND/OR FEEDERMAIN.

CONCRETE DEMOLITION AND REMOVAL WITHIN 3 METERS HORIZONTALLY OF THE AQUEDUCT AND/OR FEEDERMAIN SHALL BE COMPLETED BY SAWCUTTING AND REMOVAL, OR BY THE USE OF HAND HELD JACKHAMMERS. USE OF MACHINE MOUNTED CONCRETE BREAKERS ABOVE THE AQUEDUCT AND/OR FEEDERMAIN SHALL NOT BE PERMITTED.

DO NOT OPERATE VIBRATORY EQUIPMENT OVER OR WITHIN 3.0 METERS OF THE AQUEDUCT AND/OR FEEDERMAIN.

A MINIMUM CLEARANCE OF 1.0 METER MUST BE PROVIDED BETWEEN THE UNDERSIDE OF ANY EXISTING AQUEDUCT OR FEEDERMAIN AND THE TOP OF THE THE PROPOSED WORKS. THIS INSTALLATION BY TRENCHLESS METHOD ONLY

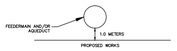

A MINIMUM CLEARANCE OF 0.5 METER MUST BE PROVIDED BETWEEN THE UNDERSIDE OF THE PROPOSED WORKS AND THE TOP OF ANY EXISTING AQUEDUCT OR FEEDERMAIN BY TRENCHLESS OR OPEN TRENCH

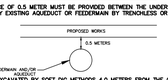

A SHAFT MUST BE EXCAVATED BY SOFT DIG METHODS 4.0 METERS FROM THE CENTERLINE OF THE AQUEDUCT AND/OR FEEDERMAIN TO CONFIRM THE ALIGNMENT AND ELECATION OF THE DRILLING ROD BEFORE IT CROSSES OVER OR UNDER THE AQUEDUCT AND/OR FEEDERMAIN.
THIS CONFIRMATION MUST BE WITNESSED BY A CITY REPRESENTATIVE.

FOR INDEX SEE D-15494

NOTE: ALL VALVES TO BE INSTALLED CLOCKWISE TO CLOSE

METRIC
WHOLE NUMBERS INDICATE MILLIMETRES
DECIMALIZED NUMBERS INDICATE METRES

0.0 5.0 10.0 15.0 20.0 25.0

WARNING

IF POWER EQUIPMENT OR EXPLOSIVES ARE TO BE USED FOR EXCAVATION ON THIS PROJECT THE CONTRACTOR MUST:

1) NOTIFY THE GAS COMPANY OF THE PROPOSED LOCATION OF EXCAVATION.

2) TAKE PRECAUTION TO AVOID DAMAGE TO GAS COMPANY INSTALLATIONS.

SEE PROVINCIAL REGULATION 210/72 FOR DETAILS

LOCATION APPROVED
UNDERGROUND STRUCTURES

SUPV. U/G STRUCTURES COMMITTEE — DATE

NOTE:

LOCATION OF UNDERGROUND STRUCTURES AS SHOWN ARE BASED ON THE BEST INFORMATION AVAILABLE BUT NO GUARANTEE IS GIVEN THAT ALL EXISTING UTILITIES ARE SHOWN OR THAT THE GIVEN LOCATIONS ARE EXACT. CONFIRMATION OF EXISTENCE AND EXACT LOCATION OF ALL SERVICES MUST BE OBTAINED FROM THE INDIVIDUAL UTILITIES BEFORE PROCEEDING WITH CONSTRUCTION.

B.M.
ELEV.

NO.	REVISIONS	DATE	BY
X	REVISIONS	YY/MM/DD	XX

DESIGNED BY	JF	CHECKED BY	SC
DRAWN BY	RS	APPROVED BY	KZ
SCALE: HORIZONTAL	1:250	RELEASED FOR CONSTRUCTION	K.ZUREK
VERTICAL	1:50		
DATE	2019 04 12	DATE	2019-04-12

PLOT DATE: 2019 04 12

ENGINEER'S SEAL
ORIGINAL SIGNED BY S.R.J. COURNOYER 19/04/12

CONSULTANT DRAWING NUMBER
–

Winnipeg

THE CITY OF WINNIPEG
WATER AND WASTE DEPARTMENT
ENGINEERING DIVISION

2018 WATER MAIN RENEWALS
CONTRACT 2
RUE HEBERT
110 E OF TACHE AVENUE TO RUE ST JOSEPH

SHEET 6 OF 12

CITY DRAWING NUMBER
D-15498

BID OPPORTUNITY: 378-2019
CONTRACT NUMBER: 2

FILE PATH: R:\DRAWINGS\WATER\RENEWAL\2018 RENEWALS\St Boniface WM project\Construction\Contract 2\FINAL DWGS\
FILE NAME: HEBERT.dwg