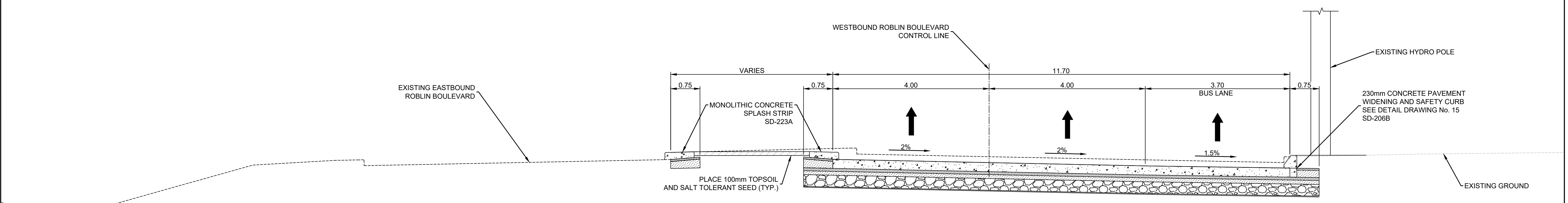
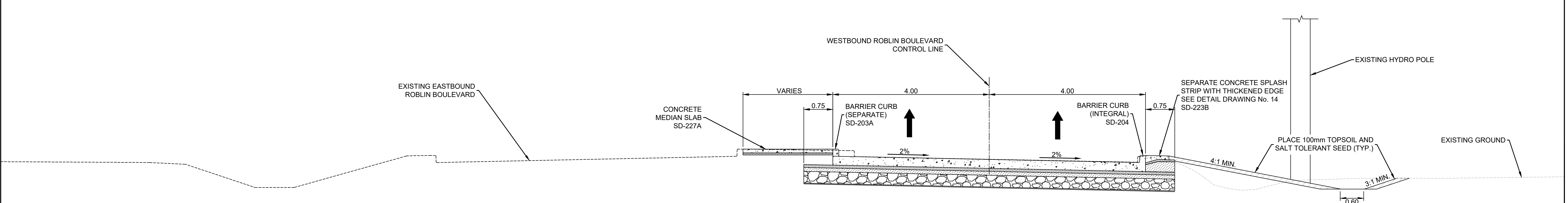


A
2 | 13
ROBLIN BOULEVARD CROSS SECTION
STN 4+30.00 (TYPICAL)
SCALE 1:50



B
5 | 13
ROBLIN BOULEVARD CROSS SECTION
STN 7+50.00 (TYPICAL)
SCALE 1:50



C
6 | 13
ROBLIN BOULEVARD CROSS SECTION
STN 9+00.00 (TYPICAL)
SCALE 1:50


METRIC
WHOLE NUMBERS INDICATE MILLIMETERS
DECIMALIZED NUMBERS INDICATE METERS
TENDER NO. 4-2019

PRELIMINARY
NOT TO BE USED FOR
CONSTRUCTION

LOCATION APPROVED UNDERGROUND STRUCTURES		B.M. ELEV.
SUPR. U/D STRUCTURES COMMITTEE	DATE	
NOTE: LOCATION OF UNDERGROUND STRUCTURES AS SHOWN ARE BASED ON THE BEST INFORMATION AVAILABLE. BUT NO GUARANTEE IS GIVEN THAT ALL EXISTING UTILITIES ARE SHOWN OR THAT THE GIVEN LOCATIONS ARE EXACT. CONFIRMATION OF EXISTENCE AND EXACT LOCATION OF ALL SERVICES MUST BE OBTAINED FROM THE INDIVIDUAL UTILITIES BEFORE PROCEEDING WITH CONSTRUCTION.		
NO.	REVISIONS	DATE BY

DESIGNED BY	R.W.	CHECKED BY	R.W. / A.M.C.
DRAWN BY	J.D.	APPROVED BY	
HOR. SCALE:		VERTICAL:	
DATE 18/03/2019			

ENGINEERING DIVISION
TECHNOLOGY SERVICES BRANCH
106 - 1155 PACIFIC AVE



THE CITY OF WINNIPEG
PUBLIC WORKS DEPARTMENT

ROBLIN BOULEVARD WESTBOUND
FROM ASSINBOINE PARK DRIVE TO SHAFESBURY BOULEVARD
CONCRETE RECONSTRUCTION AND ASSOCIATED WORKS
DETAIL DRAWING

CITY DRAWING NUMBER P-3504-13
SHEET 13 OF 28
13