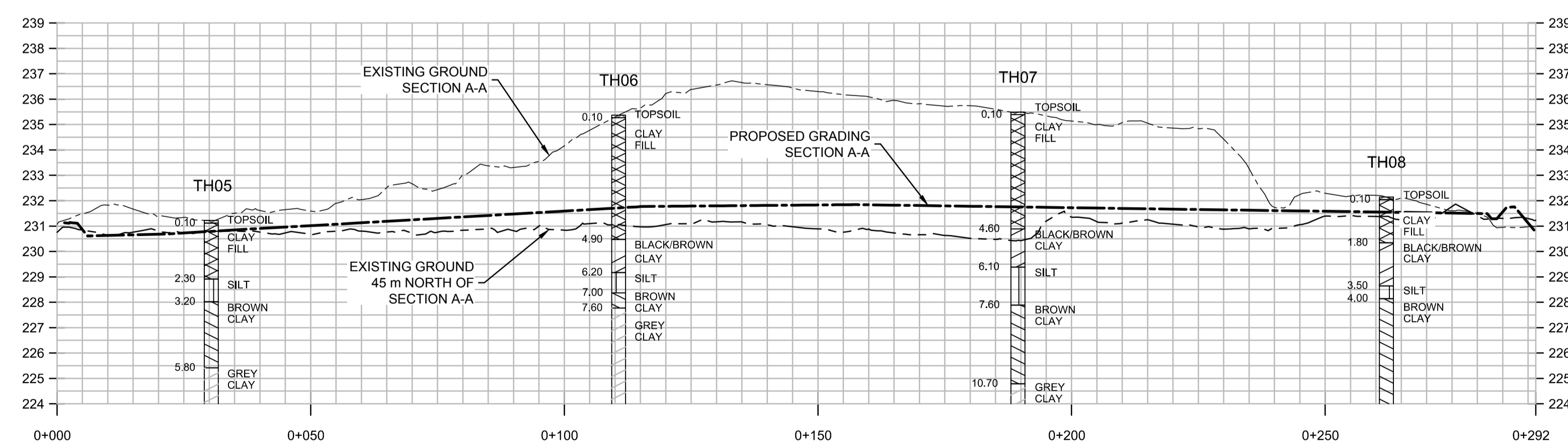
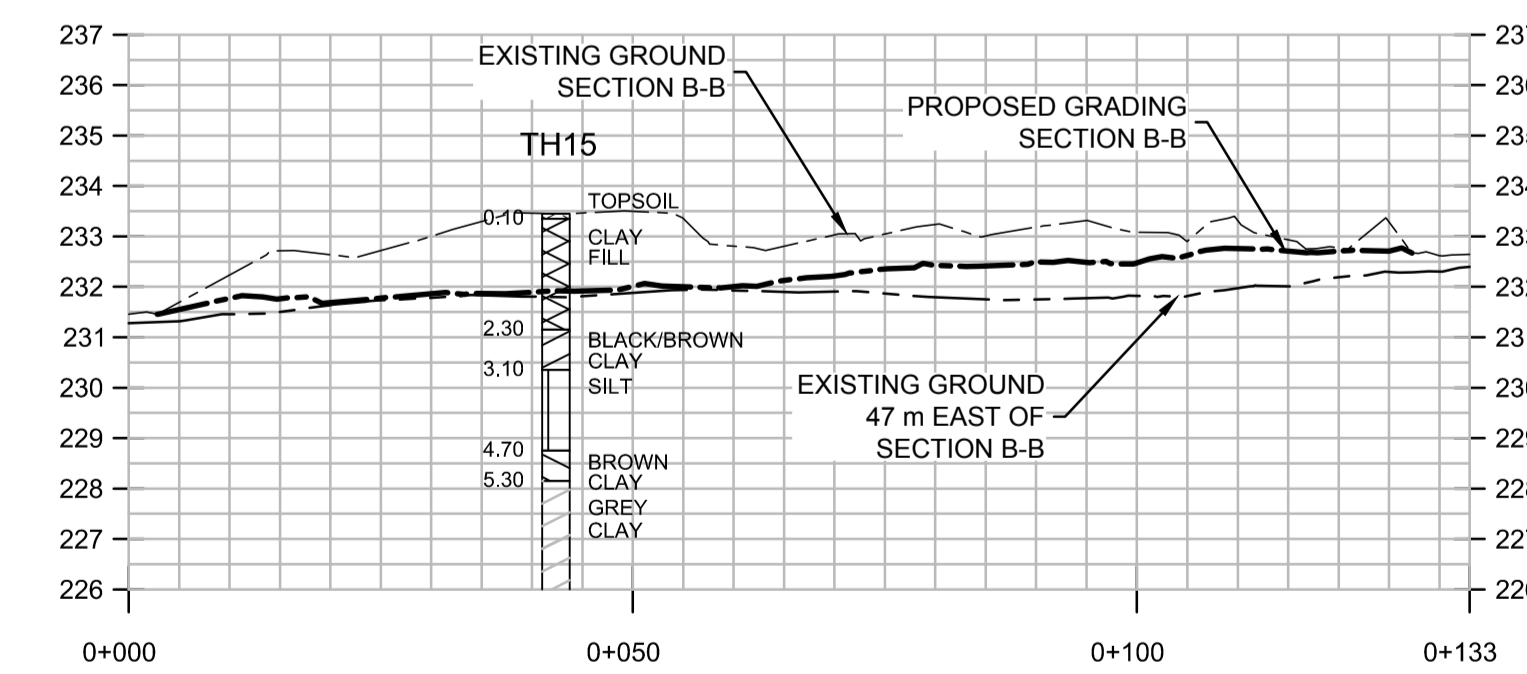


REMOVALS LEGEND:
 SPOIL MATERIAL REMOVAL BOUNDARY - - - - -
 TREES / BUSH LINE TO BE REMOVED ~~~~~

SITE PLAN
 SCALE 1:750



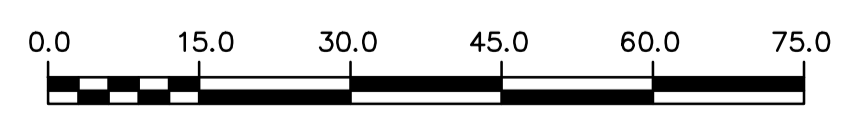
SECTION A-A
 SCALE: H 1:750/ V 1:150



SECTION B-B
 SCALE: H 1:750/ V 1:150

- DRAWING NOTES**
- ALL COORDINATES ARE NAD 83 UTM ZONE 14
 - ALL WORK AND MATERIALS IN ACCORDANCE WITH CITY OF WINNIPEG STANDARD CONSTRUCTION SPECIFICATIONS.
 - LOCATION OF UNDERGROUND STRUCTURES AS SHOWN ARE BASED ON THE BEST INFORMATION AVAILABLE BUT NO GUARANTEE IS GIVEN THAT ALL EXISTING UTILITIES ARE SHOWN OR THAT THE GIVEN LOCATIONS ARE EXACT.
 - CONFIRMATION OF EXISTENCE AND EXACT LOCATION OF ALL SERVICES MUST BE OBTAINED FROM THE INDIVIDUAL UTILITIES BEFORE PROCEEDING WITH CONSTRUCTION.
 - UNSUITABLE MATERIAL TO BE REMOVED FROM SITE.

150 mm W.M.	WATERMAIN	---	---	HYDRO	---
300mm L.D.S.	HYDRANT	---	---	GRAVEL	---
250mm W.W.S.	VALVE	---	---	ASPHALT	---
	LAND DRAINAGE SEWER	---	---	PROPERTY LINE	---
	WASTEWATER SEWER	---	---	SURVEY BAR	---
	MANHOLE	○	○	TESTHOLE	○
	CATCH BASIN	□	□	TREE	○
	CATCH PIT	▽	▽	BUSH LINE	~~~~~
	JUNCTIONS	+	+	DITCH	---
	CULVERT	---	---	FENCE	---
	GAS	---	---		
	BELL M.T.S.	---	---		
EXISTING	LEGEND - PLAN	PROPOSED	EXISTING	LEGEND - PLAN	PROPOSED



AECOM
 Certificate of Authorization
 AECOM Canada Ltd.
 No. 4671 Date: JUNE 27, 2018

METRIC
 WHOLE NUMBERS INDICATE MILLIMETRES
 DECIMALIZED NUMBERS INDICATE METRES

DESIGNED BY:	CS	CHECKED BY:	BC/RC
DRAWN BY:	CS	APPROVED BY:	RC
SCALE:	1:750	RELEASED FOR CONSTRUCTION BY:	
DATE:	2018-06-27	DATE:	
CONSULTANT NO.:	CT-01		
NO.	REVISIONS	DATE	DESIGN CHECK
0	ISSUED FOR TENDER	2018-06-27	CS BC
B	ISSUED FOR 90% REVIEW	2018-05-30	CS BC
A	ISSUED FOR 30% REVIEW	2018-05-02	CS BC

AECOM

ENGINEER'S SEAL
R. T. CUNNINGHAM
 Member
 24711
 REGISTERED PROFESSIONAL ENGINEER

THE CITY OF WINNIPEG
 WATER AND WASTE DEPARTMENT

NEWPCC UPGRADE SITE PREPARATION WORKS
 PARCEL B ROAD AND ASSOCIATED WORKS
 CLEARING AND GRUBBING

CITY DRAWING NUMBER: 1-0101-CGRD-YD01
 SHEET: 001
 REV: 0
 SIZE: A1

LAST SAVE: 2018/06/27 9:29 AM
 PATH: I:\CADD\Projects\64848\64848\64848\101-CGRD-SHEETS\101-CGRD-YD01-01.dwg