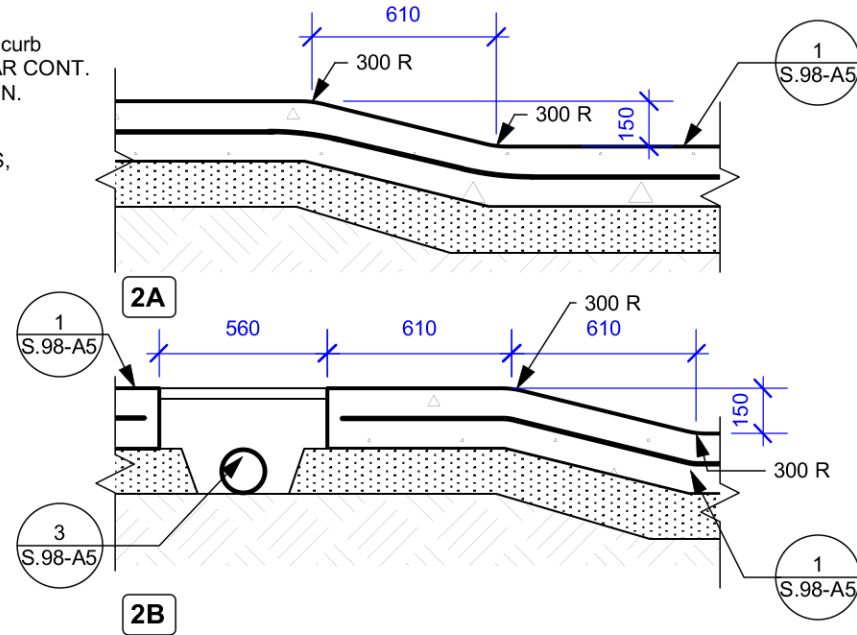
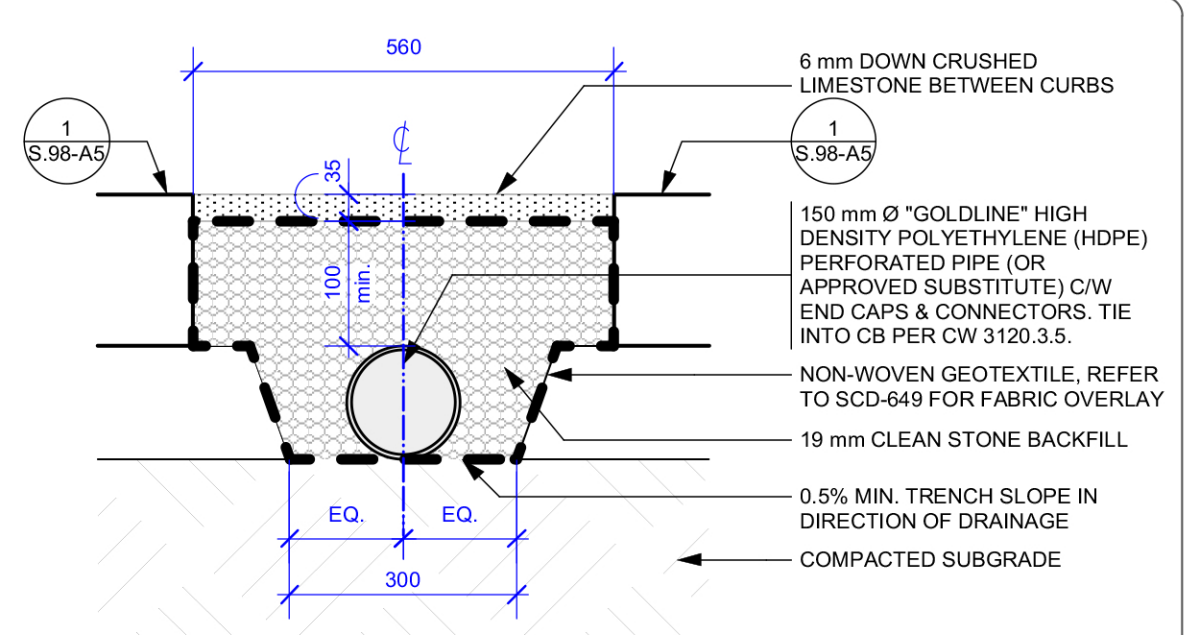


NOTES  
1. TOP OF CIP CONC. CURB TO BE FLUSH WITH GRADE.

**1**  
S.98-A5 **CIP CONCRETE CURB**  
Scale: 1:10

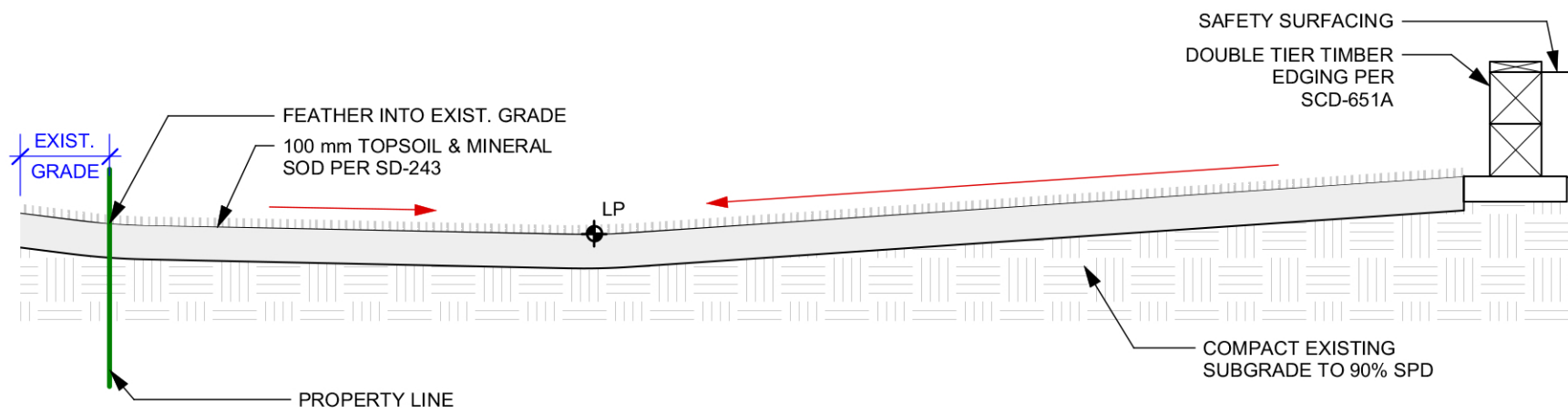


**2**  
S.98-A5 **CIP CONC. STEP DOWN CURB**  
Scale: 1:25



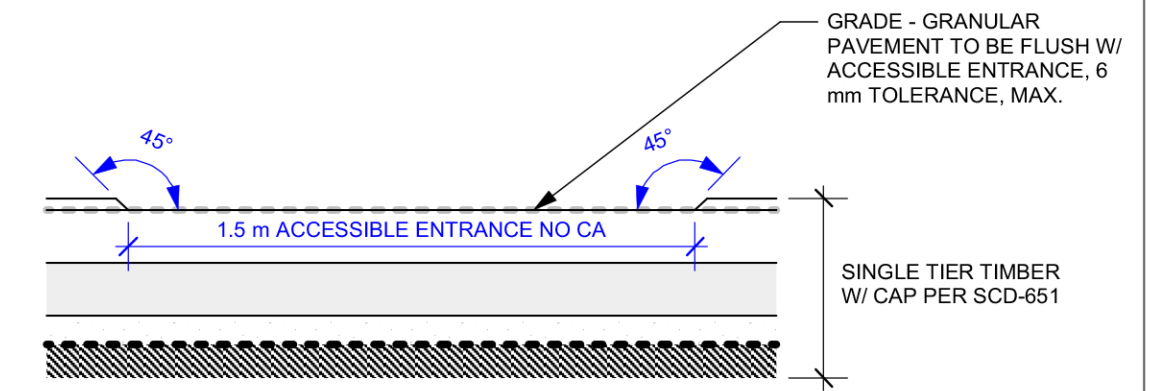
NOTES  
1. IF MULTIFLOW DRAINAGE SYSTEM IS PROPOSED, SUPPLY & INSTALL AS PER SCD-659 & THE DRAWINGS

**3**  
S.98-A5 **SUBSURFACE DRAINAGE @ CIP CONC. CURB**  
Scale: 1:10



NOTES  
1. FOR GRADES SEE 1/S.98-A4

**4**  
S.98-A5 **SWALE SECTION**  
Scale: 1:20



**5**  
S.98-A5 **ACCESSIBLE ENTRANCE**  
Scale: 1:20

**DETAIL NOTES**  
1. ALL WORK TO CONFORM TO CURRENT CITY OF WINNIPEG STANDARD CONSTRUCTION SPECIFICATIONS AND DETAILS UNLESS OTHERWISE NOTED.  
2. DIMENSIONS ARE IN **MILLIMETERS** UNLESS OTHERWISE NOTED.  
3. REPORT ANY DISCREPANCIES TO THE CONTRACT ADMINISTRATOR IMMEDIATELY.  
4. DO NOT SCALE DRAWINGS.

CONTRACTOR TO CONFIRM ALL DIMENSIONS AND REPORT ANY DISCREPANCIES TO CONTRACT ADMINISTRATOR PRIOR TO CONSTRUCTION. LOCATION OF UNDERGROUND STRUCTURES AS SHOWN ARE BASED ON THE BEST INFORMATION AVAILABLE BUT NO GUARANTEE IS GIVEN THAT ALL EXISTING UTILITIES ARE SHOWN OR THAT THE GIVEN LOCATIONS ARE EXACT. CONFIRMATION OF EXISTENCE AND EXACT LOCATION OF ALL SERVICES MUST BE OBTAINED FROM THE INDIVIDUAL UTILITIES BEFORE PROCEEDING WITH CONSTRUCTION.



THE CITY OF WINNIPEG  
Planning, Property and Development Department  
Planning and Land Use Division  
Unit 15 - 30 Fort Street, Winnipeg, MB, (R3C 4X5)

DESIGNED BY	LL	CHECKED BY	CH
DRAWN BY	LL	APPROVED BY	
HORIZ. SCALE	AS NOTED		
VERT. SCALE			
DATE	February 4, 2019		

MANAGER, PARK AND OPEN SPACES	DATE
MANAGER, PLANNING AND LAND USE DIVISION	DATE

DRAWING TITLE	DRAWING NO.
<b>Scotswood-Glenbush Park Playground Development Details</b>	<b>S.98-A5</b>
SITE ADDRESS	BID OPPORTUNITY NO.
244 Glenbush Street	<b>007-2019</b>