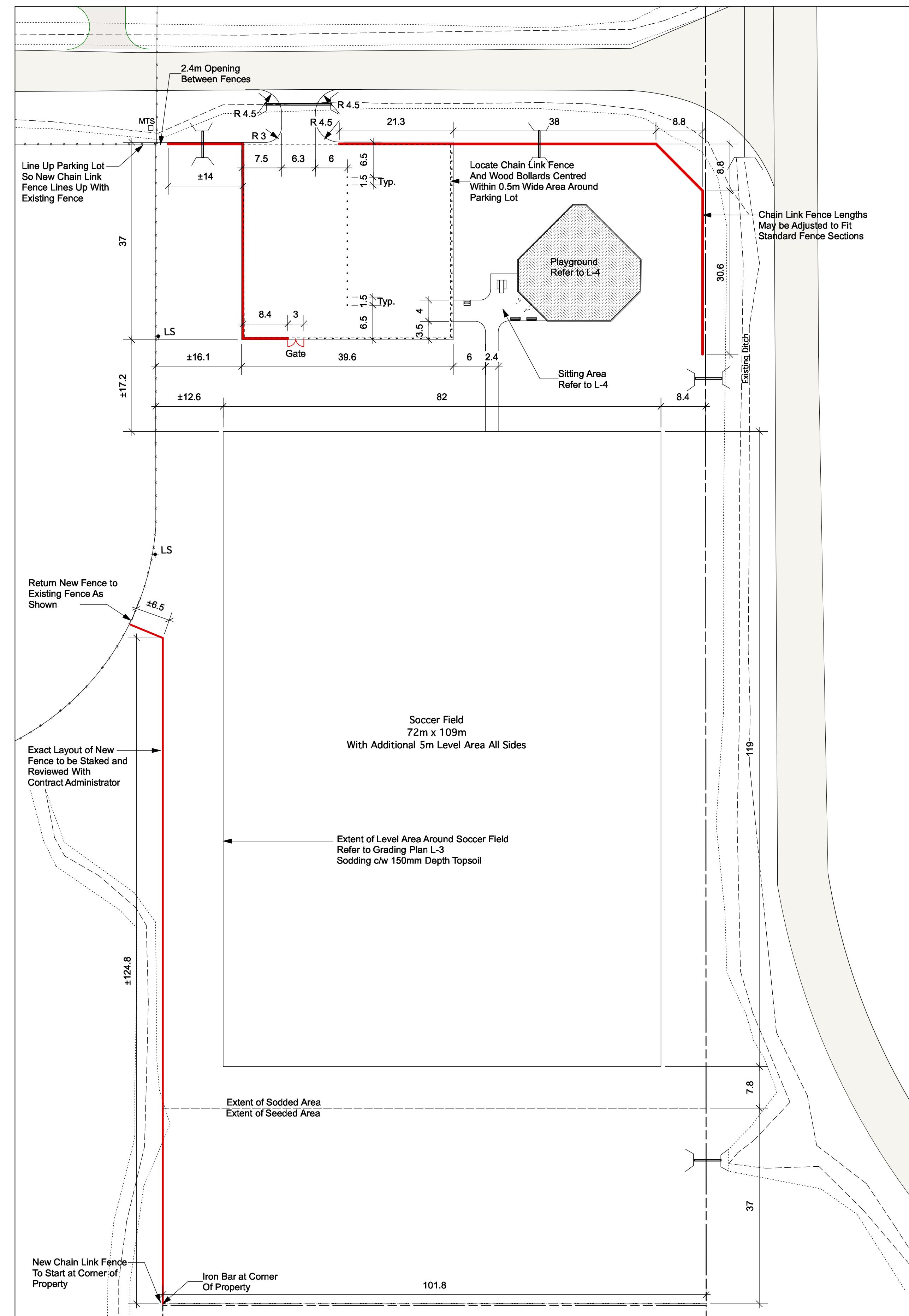



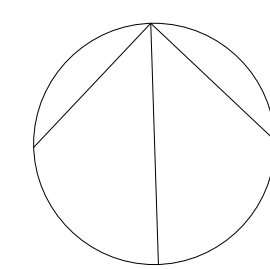
1 DEVELOPMENT PLAN  
L-2 Scale: 1:500



2 LAYOUT PLAN  
L-2 Scale: 1:500



Location of underground structures as shown are based on the best information available but no guarantee is given that all existing utilities are shown or that the given locations are exact. Confirmation of existence and exact location of all services must be obtained from the individual utilities before proceeding with construction.  
DO NOT SCALE DRAWING - PLOT MAY NOT BE AT 100%



DAVID WAGNER ASSOCIATES INC.  
#4-430 RIVER AVENUE • WINNIPEG MB • R3L 0G6 • (204) 452-2426

9			
8			
7			
6			
5			
4			
3			
2			
1	Culverts	02/08/2019	LLW
NO.	REVISION / NOTE	DATE	BY

PROJECT  
OPTIMIST PARK  
EAST SOCCER FIELD AND  
ASSOCIATED FACILITIES  
1600 SUMMIT ROAD  
WINNIPEG

SCALE	AS SHOWN
DATE	JULY 29, 2019
DRAWN BY	JP/LLW
CHECKED BY	DW
PROJECT NO.	1906

DRAWING TITLE  
DEVELOPMENT AND  
LAYOUT PLANS  
SHEET NO.