
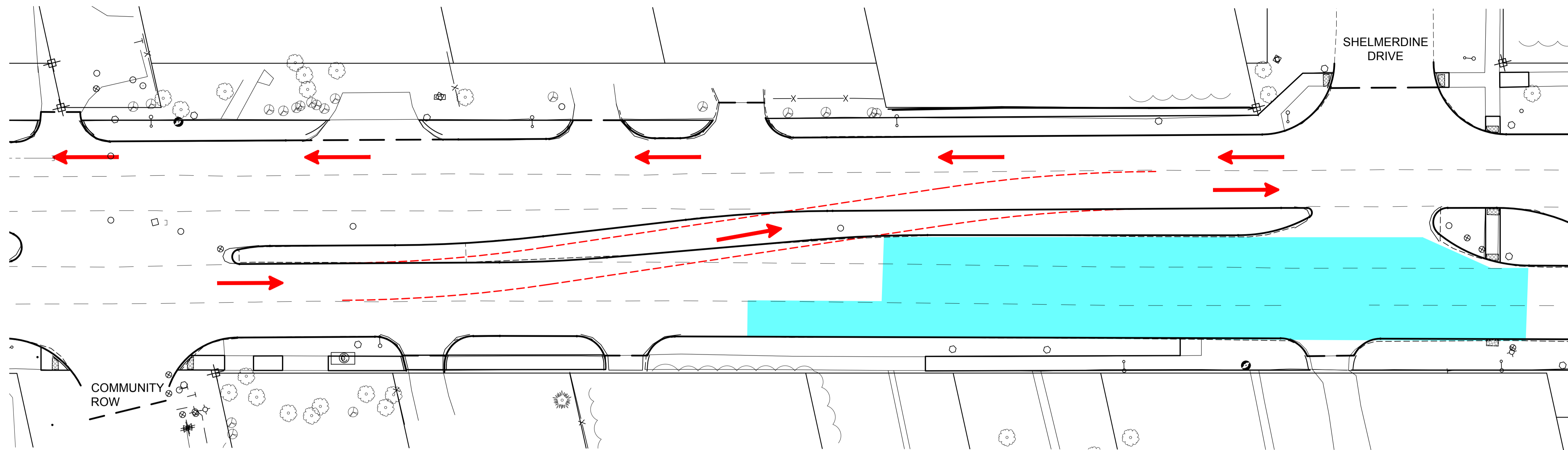
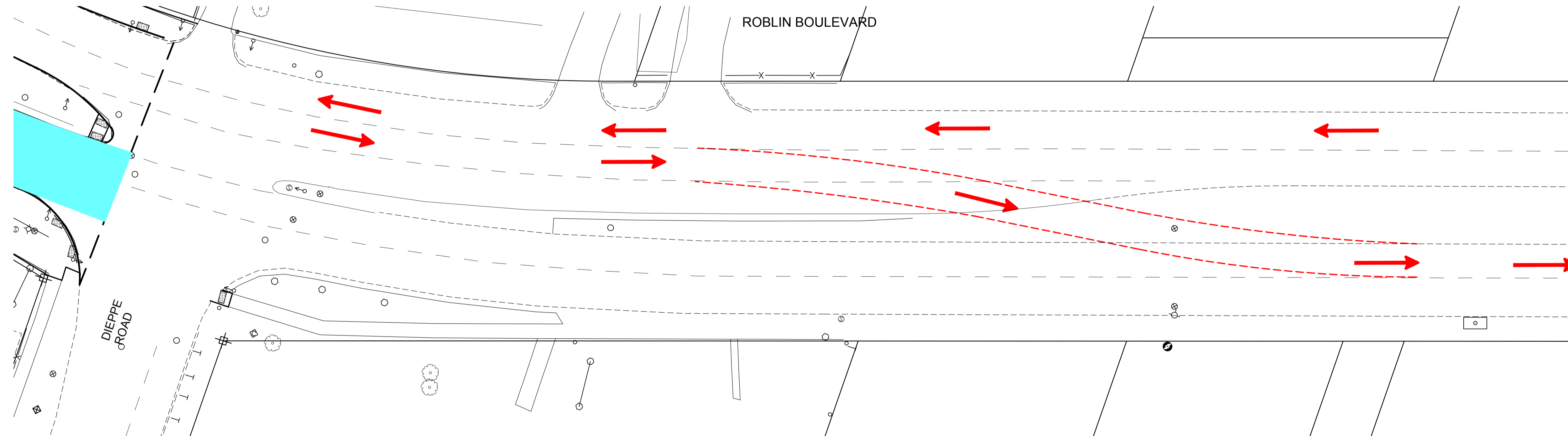


CONSTRUCTION 2021 - STAGE 3

ROBLIN BOULEVARD



CONSTRUCTION 2021 - STAGE 3



STAGE 3 - EASTBOUND LANES

- TRAFFIC SERVICES WILL DIVERT TRAFFIC ACROSS MEDIAN AT COMMUNITY AND DIEPPE CROSSOVERS INTO WESTBOUND LANES.
- CONTRACTOR TO COMPLETE ROAD, SIDEWALK AND MEDIAN RENEWALS ON THE EASTBOUND LANES BETWEEN COMMUNITY AND DIEPPE TO THE LIMITS HIGHLIGHTED.
- RENEWALS SHALL BE COMPLETED ONE LANE AT A TIME TO ALLOW LOCAL ACCESS TO RESIDENTS / BUSINESSES, REFUSE & RECYCLING, WHERE NO MEDIAN OPENING ALLOWS DIRECT ACCESS.
- UNDERGROUND WORK AS REQUIRED

**ENGINEERS
GEOSCIENTISTS
MANITOBA**
Certificate of Authorization
Stantec Consulting Ltd.
No. 1301

150 WM	WATERMAIN	150 WM	HYDRO	LOCATION APPROVED UNDERGROUND STRUCTURES	B.M. ELEV.
⊕	HYDRANT	+	M.T.S.	SUPV. U/G STRUCTURES COMMITTEE	DATE
⊗	VALVE	⊗	CONCRETE	NOTE:	LOCATION OF UNDERGROUND STRUCTURES AS SHOWN ARE BASED ON THE BEST INFORMATION AVAILABLE BUT NO GUARANTEE IS GIVEN THAT ALL EXISTING UTILITIES ARE SHOWN OR THAT THE GIVEN LOCATIONS ARE EXACT. CONFIRMATION OF EXISTENCE AND EXACT LOCATION OF ALL SERVICES MUST BE OBTAINED FROM THE INDIVIDUAL UTILITIES BEFORE PROCEEDING WITH CONSTRUCTION.
300 LPS	LAND DRAINAGE SEWER	300 LPS	ASPHALT		
250 WWS	WASTE WATER SEWER	250 WWS	SIDEWALK		
○	MANHOLE	●	ASPHALT MILL & FILL		
□	CATCH BASIN	■	STREET LIGHT		
▽	CURB INLET/CATCH PIT	▽	HYDRO POLE		
●	TRANSIT STOP	⊕	SURVEY BAR		
—	GAS	(31.334)	ELEVATION	(32.231)	
---	PROPERTY LINE		SIDEWALK RAMP		
---	LEGEND-PLAN	PROPOSED	EXISTING	LEGEND-PROFILE	PROPOSED

LOCATION APPROVED UNDERGROUND STRUCTURES

SUPV. U/G STRUCTURES COMMITTEE

DATE

NOTE:
LOCATION OF UNDERGROUND STRUCTURES AS SHOWN ARE BASED ON THE BEST INFORMATION AVAILABLE BUT NO GUARANTEE IS GIVEN THAT ALL EXISTING UTILITIES ARE SHOWN OR THAT THE GIVEN LOCATIONS ARE EXACT. CONFIRMATION OF EXISTENCE AND EXACT LOCATION OF ALL SERVICES MUST BE OBTAINED FROM THE INDIVIDUAL UTILITIES BEFORE PROCEEDING WITH CONSTRUCTION.

0	ISSUED FOR TENDER	20.04.03	R.K.H.
NO.	REVISIONS	DATE	BY

Stantec
500 - 311 Portage Avenue, Winnipeg MB Canada
www.stantec.com

DESIGNED BY: T.G. CHECKED BY: S.R.S.

DRAWN BY: V.K. APPROVED BY: R.K.H.

HOR. SCALE: 1:500 RELEASED FOR CONSTRUCTION: DATE

VERTICAL: DATE

ENGINEER'S SEAL

PRELIMINARY DRAWING

NOT TO BE USED FOR CONSTRUCTION

CONSULTANT DRAWING NO. C-708

THE CITY OF WINNIPEG
PUBLIC WORKS DEPARTMENT
ENGINEERING DIVISION

ROBLIN BOULEVARD PAVEMENT RENEWAL

ROBLIN BOULEVARD
STAGE 3
2021 CONSTRUCTION STAGING CROSSOVERS

SHEET 49 OF 50

CAD FILE DRAWING NUMBER 08080c-706.dwg

CITY DRAWING NUMBER P-3528-49

V:\1\21\08080c-706.dwg
 2020/03/31 10:27 AM R.K.H. G.M.