

V:\Information Systems\Planning\Drawings\19-09-25\19-09-25-0001\19-09-25-0001-0001.dwg, Dennis Gillman, R. Lee

NOTE: Utility Removal/Relocation

EXISTING	LEGEND	PROPOSED	EXISTING	LEGEND	PROPOSED	EXISTING	LEGEND	PROPOSED
	ELEVATION			PROPERTY LINE			TRAFFIC SIGN	
	CURB RAMP			PAVEMENT			WOOD POLE	
	WARNING TILE			SIDEWALK			STREET LIGHT	
	HYDRANT			PATH			TRAFFIC SIGNAL	
	VALVE			CURB/MEDIAN			BANNER POLE	
	MANHOLE			SLOPE			RAILWAY POLE	
	CATCH BASIN			BOULEVARD			GUY-WIRE	
	CURB INLET			FENCE			TREE	

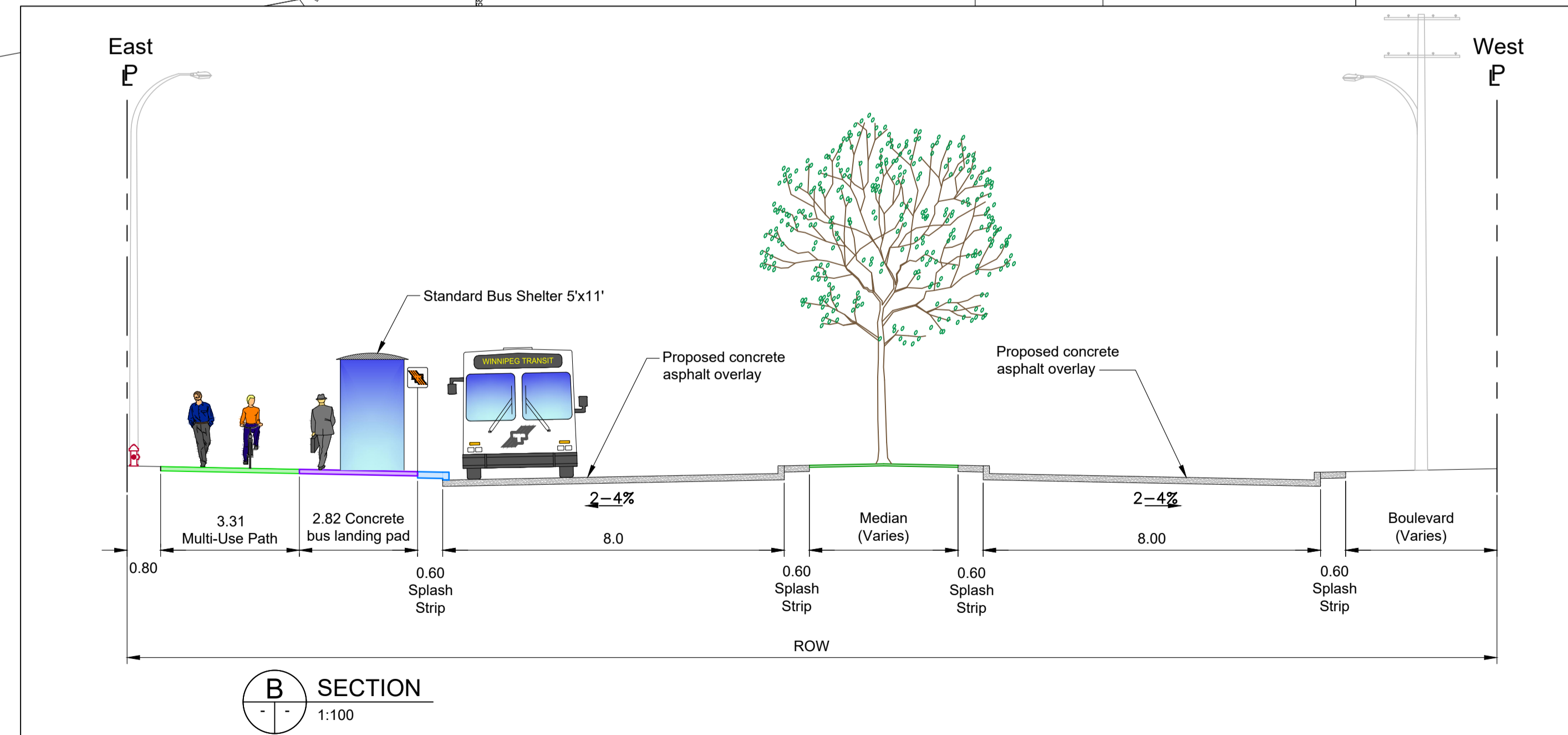
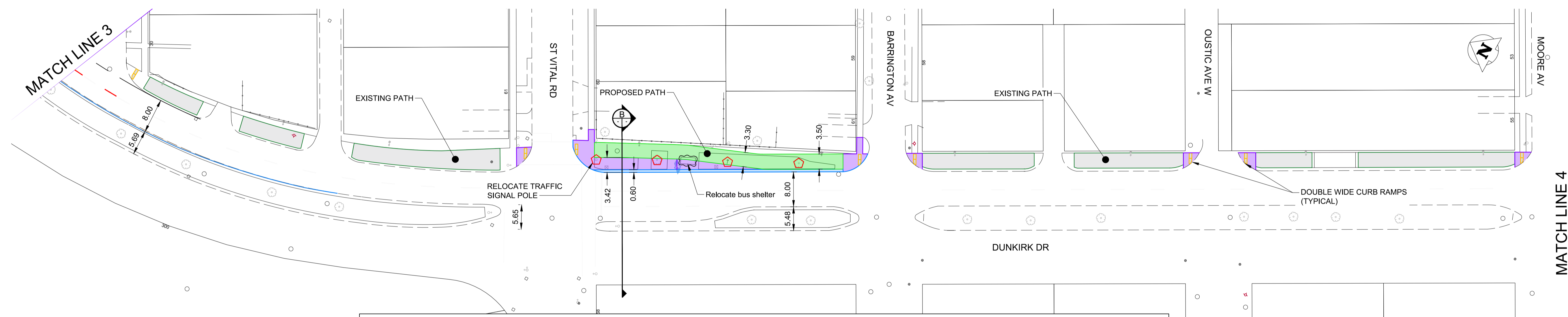
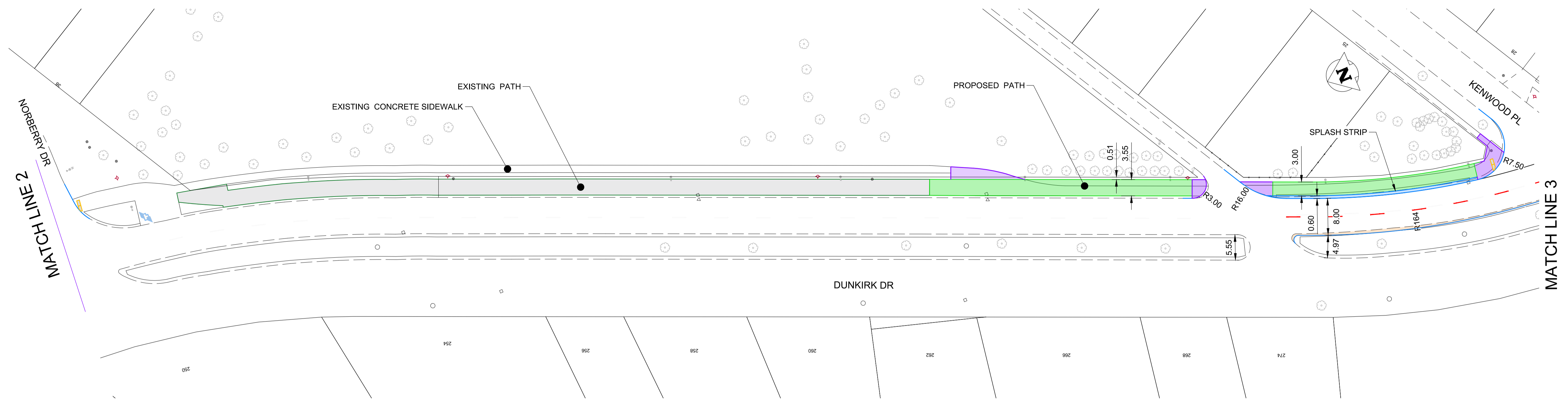
PRELIMINARY
NOT TO BE USED FOR CONSTRUCTION

DESIGNED BY	INIT	DRAWN BY	MAD
DATE	2019-09-25	SCALE	HORIZONTAL: 1:500 VERTICAL: 1:500

THE CITY OF WINNIPEG
PUBLIC WORKS DEPARTMENT
TRANSPORTATION DIVISION

Dunkirk Drive
from Fermor Ave to Sr Mary's Rd
Multi-Use Path

SHEET 1 OF 3
CITY DRAWING NUMBER:
T-3536



NOTE: Utility Removal/Relocation

EXISTING	LEGEND	PROPOSED	EXISTING	LEGEND	PROPOSED	EXISTING	LEGEND	PROPOSED
	ELEVATION			PROPERTY LINE			TRAFFIC SIGN	
	CURB RAMP			PAVEMENT			WOOD POLE	
	WARNING TILE			SIDEWALK			STREET LIGHT	
	HYDRANT			PATH			TRAFFIC SIGNAL	
	VALVE			CURB/MEDIAN			BANNER POLE	
	MANHOLE			SLOPE			RAILWAY POLE	
	CATCH BASIN			BOULEVARD			GUY-WIRE	
	CURB INLET			FENCE			TREE	

PRELIMINARY
NOT TO BE USED FOR CONSTRUCTION

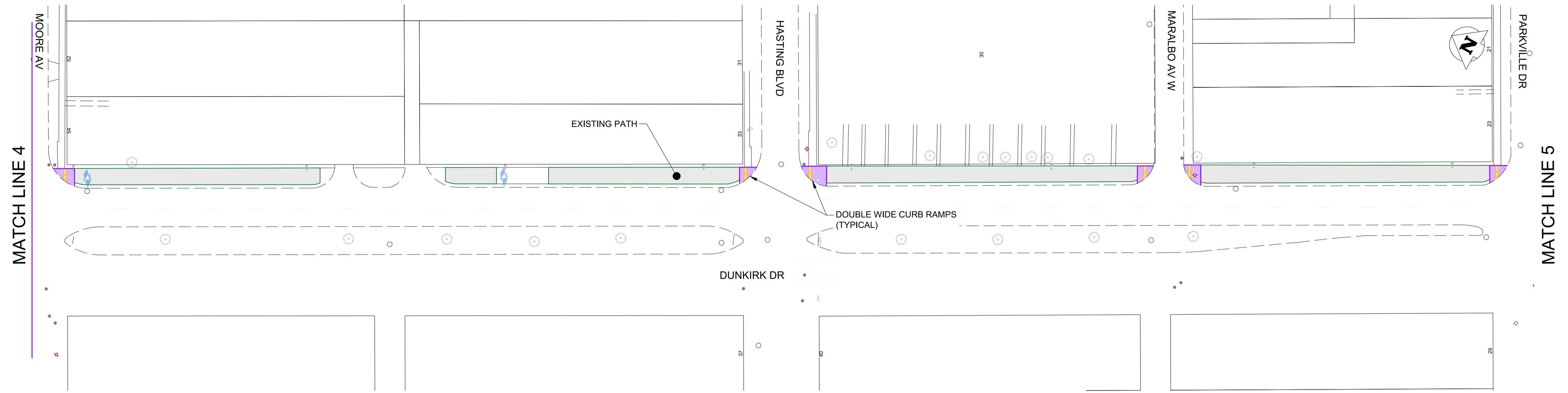
DESIGNED BY	INIT	DRAWN BY	MAD
DATE	2019-09-25	SCALE	HORIZONTAL: 1:500 VERTICAL: 1:500

ALL DIMENSIONS ARE IN METERS UNLESS OTHERWISE NOTED

THE CITY OF WINNIPEG
PUBLIC WORKS DEPARTMENT
TRANSPORTATION DIVISION

Dunkirk Drive
from Farmor Ave to Sr Mary's Rd
Multi-Use Path

SHEET 2 OF 3
CITY DRAWING NUMBER: T-3536



NOTE: Utility Removal/Relocation

EXISTING	LEGEND	PROPOSED	EXISTING	LEGEND	PROPOSED	EXISTING	LEGEND	PROPOSED
	ELEVATION			PROPERTY LINE			TRAFFIC SIGN	
	CURB RAMP			PAVEMENT			WOOD POLE	
	WARNING TILE			SIDEWALK			STREET LIGHT	
	HYDRANT			PATH			TRAFFIC SIGNAL	
	VALVE			CURB/MEDIAN			BANNER POLE	
	MANHOLE			SLOPE			RAILWAY POLE	
	CATCH BASIN			BOULEVARD			GUY-WIRE	
	CURB INLET			FENCE			TREE	

PRELIMINARY
NOT TO BE USED FOR
CONSTRUCTION

DESIGNED BY	INIT	DRAWN BY	MAD
DATE	2019-09-25	SCALE	HORIZONTAL: 1:500 VERTICAL: 1:500

THE CITY OF WINNIPEG
PUBLIC WORKS DEPARTMENT
TRANSPORTATION DIVISION

Dunkirk Drive
from Fermor Ave to Sr Mary's Rd
Multi-Use Path

SHEET	OF
3	3
CITY DRAWING NUMBER:	
T-3536	

V:\Information Systems\Planning\Drawings\GIS - Traffic\2019\2019-09-25\2019-09-25_Dunkirk_Fermor_Sr Mary's Rd.dwg