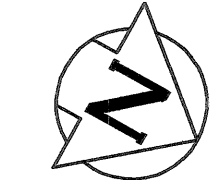
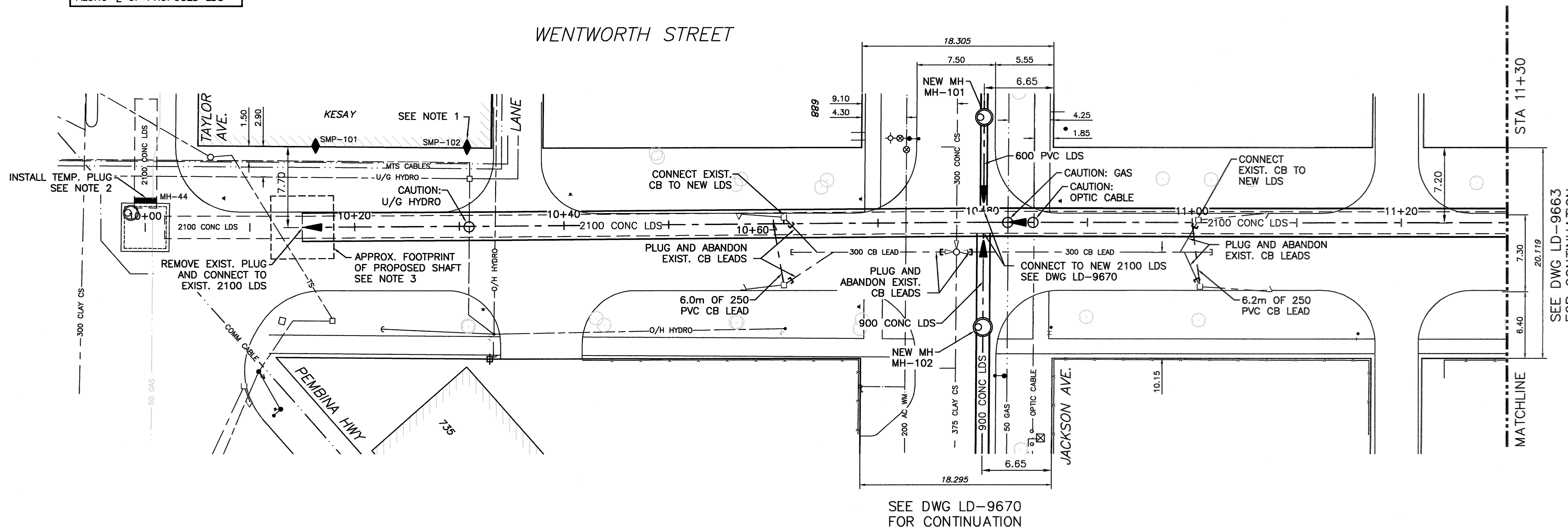
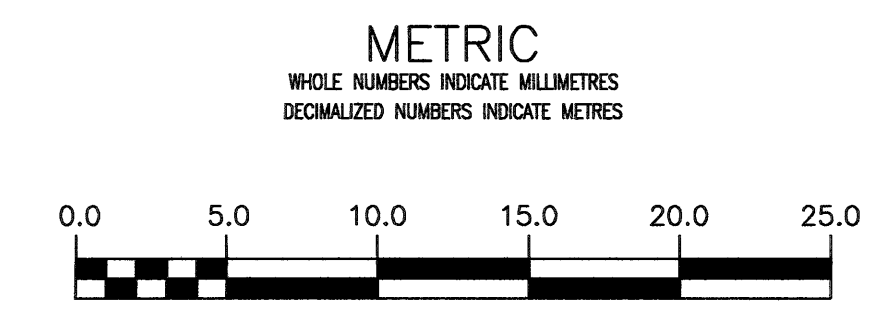
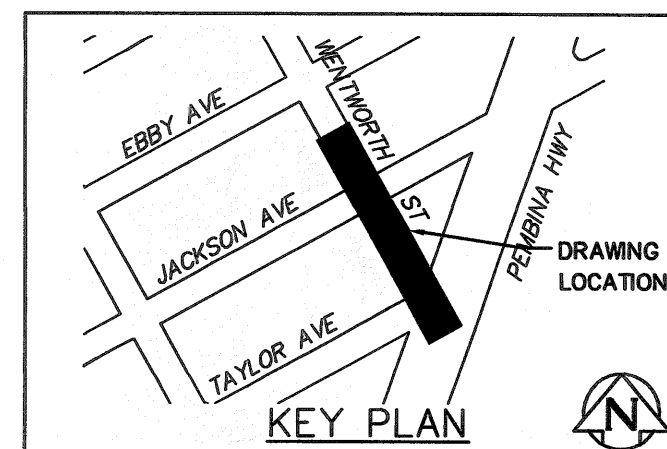


NOTE: CHAINAGES SHOWN ARE ALONG ϕ OF PROPOSED LDS



- NOTES:**
- BUILDING MONITORING POINTS TO BE INSTALLED IN LOCATIONS AS DIRECTED BY THE CONTRACT ADMINISTRATOR.
 - INSTALL TEMPORARY PLUG ON EXISTING 2100 LDS TRUNK TO CONTROL WATER. REMOVE FOLLOWING CONSTRUCTION.
 - SHAFT LOCATION AS SHOWN IS FOR PLANNING PURPOSES ONLY. ACTUAL SHAFT LOCATION IS THE RESPONSIBILITY OF THE CONTRACTOR.

ENGINEERS GEOSCIENTISTS MANITOBA
 Certificate of Authorization
 CH2M HILL Canada Ltd.
 No. 1441



PROPERTY LIMITS DELINEATION
 DELINEATION OF PROPERTY LIMITS AS SHOWN ON THIS DRAWING DOES NOT REPRESENT A "LEGAL SURVEY". JACOBS AND KGS GROUP MAKE NO REPRESENTATION OR WARRANTY AS TO THE ACCURACY OF PROPERTY LIMITS DELINEATED ON THIS DRAWING, NOR ON THE DIMENSIONAL ACCURACY OF DRAWING FEATURES RELATIVE TO THOSE PROPERTY LIMITS.

WARNING
 IF POWER EQUIPMENT OR EXPLOSIVES ARE TO BE USED FOR EXCAVATION ON THIS PROJECT THE CONTRACTOR MUST:
 1) NOTIFY THE GAS COMPANY OF THE PROPOSED LOCATION OF EXCAVATION.
 2) TAKE PRECAUTION TO AVOID DAMAGE TO GAS COMPANY INSTALLATIONS.
 SEE PROVINCIAL REGULATION 210/72 FOR DETAILS

LOCATION APPROVED UNDERGROUND STRUCTURES
 SUPV. U/G STRUCTURES COMMITTEE DATE
 NOTE:
 LOCATION OF UNDERGROUND STRUCTURES AS SHOWN ARE BASED ON THE BEST INFORMATION AVAILABLE BUT NO GUARANTEE IS GIVEN THAT ALL EXISTING UTILITIES ARE SHOWN OR THAT THE GIVEN LOCATIONS ARE EXACT. CONFIRMATION OF EXISTENCE AND EXACT LOCATION OF ALL SERVICES MUST BE OBTAINED FROM THE INDIVIDUAL UTILITIES BEFORE PROCEEDING WITH CONSTRUCTION.

B.M. ELEV.	NO.	REVISIONS	DATE	BY
	0	ISSUED FOR TENDER	20/03/12	JBC

JACOBS KGS GROUP

DESIGNED BY: SDG	CHECKED BY: MD
DRAWN BY: JBC	APPROVED BY: [Signature]
HOR. SCALE: 1:250	RELEASED FOR CONSTRUCTION: [Signature]
VERTICAL: 1:50	DATE: [Signature]

ENGINEER'S SEAL
 PROVINCE OF MANITOBA
 S. D. GODON
 Member
 25524
 REGISTERED PROFESSIONAL ENGINEER

THE CITY OF WINNIPEG WATER AND WASTE DEPARTMENT

PROJECT TITLE
 COCKBURN AND CALROSSIE COMBINED SEWER RELIEF WORKS - CONTRACT 6A

TAYLOR AVENUE TO 22.6 S EBBY AVENUE

SHEET 4 OF 14
 COMPUTER FILE NAME: C-2001.dwg
 CITY DRAWING NUMBER: LD-9662

File name: C:\pwworkdir\ch2mhill\wbj\cortez\10445899