
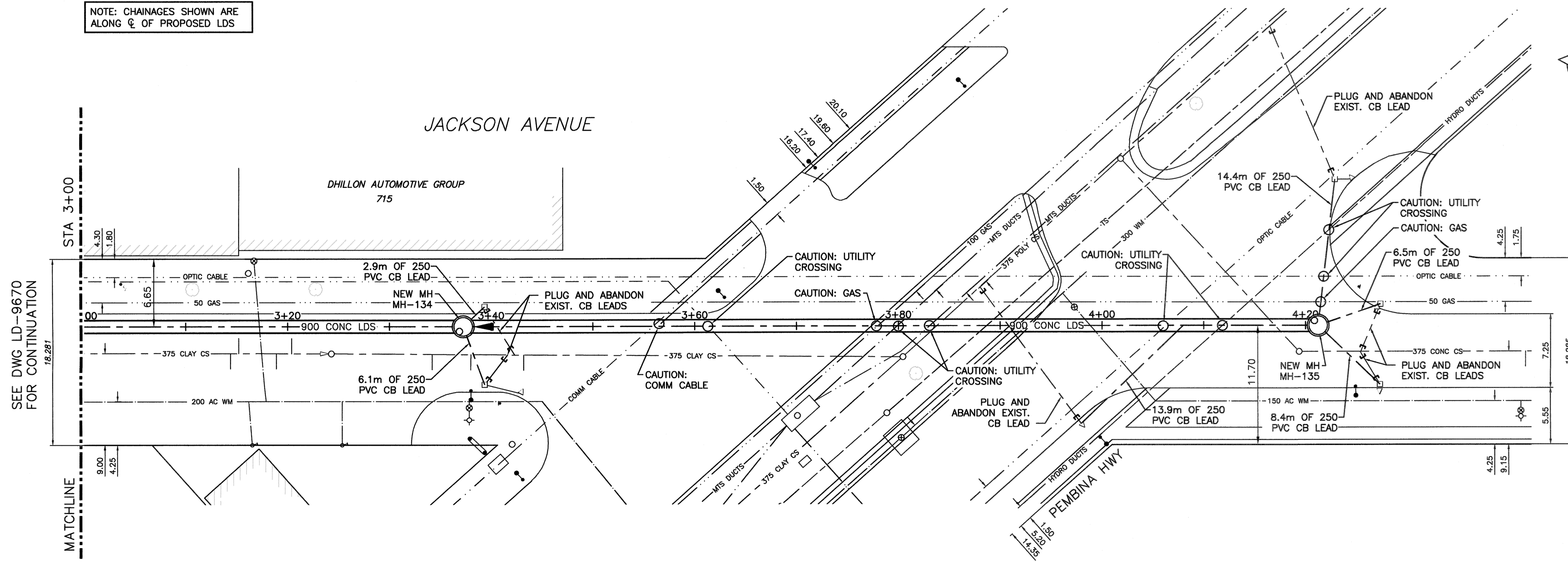


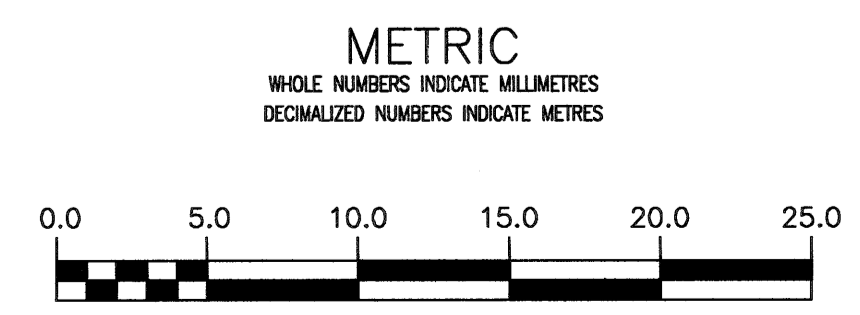
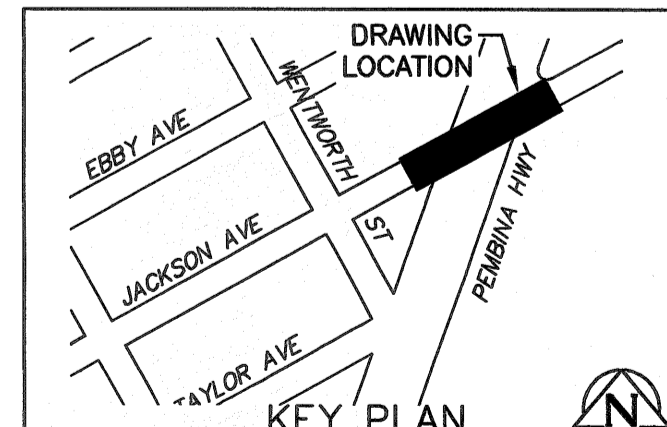
NOTE: CHAINAGES SHOWN ARE ALONG ϕ OF PROPOSED LDS



SEE DWG LD-9670 FOR CONTINUATION

MATCHLINE

ENGINEERS GEOSCIENTISTS MANITOBA
 Certificate of Authorization
 CH2M HILL Canada Ltd.
 No. 1441



PROPERTY LIMITS DELINEATION
 DELINEATION OF PROPERTY LIMITS AS SHOWN ON THIS DRAWING DOES NOT REPRESENT A "LEGAL SURVEY". JACOBS AND KGS GROUP MAKE NO REPRESENTATION OR WARRANTY AS TO THE ACCURACY OF PROPERTY LIMITS DELINEATED ON THIS DRAWING, NOR ON THE DIMENSIONAL ACCURACY OF DRAWING FEATURES RELATIVE TO THOSE PROPERTY LIMITS.

WARNING
 IF POWER EQUIPMENT OR EXPLOSIVES ARE TO BE USED FOR EXCAVATION ON THIS PROJECT THE CONTRACTOR MUST:
 1) NOTIFY THE GAS COMPANY OF THE PROPOSED LOCATION OF EXCAVATION.
 2) TAKE PRECAUTION TO AVOID DAMAGE TO GAS COMPANY INSTALLATIONS.
 SEE PROVINCIAL REGULATION 210/72 FOR DETAILS

LOCATION APPROVED UNDERGROUND STRUCTURES
 SUPV. U/G STRUCTURES COMMITTEE DATE
 NOTE:
 LOCATION OF UNDERGROUND STRUCTURES AS SHOWN ARE BASED ON THE BEST INFORMATION AVAILABLE BUT NO GUARANTEE IS GIVEN THAT ALL EXISTING UTILITIES ARE SHOWN OR THAT THE GIVEN LOCATIONS ARE EXACT. CONFIRMATION OF EXISTENCE AND EXACT LOCATION OF ALL SERVICES MUST BE OBTAINED FROM THE INDIVIDUAL UTILITIES BEFORE PROCEEDING WITH CONSTRUCTION.

B.M. ELEV.	NO.	REVISIONS	DATE	BY
	0	ISSUED FORTENDER	20/03/12	JBC

JACOBS KGS GROUP

DESIGNED BY	SDG	CHECKED BY	MD
DRAWN BY	JBC	APPROVED BY	(Signature)
HOR. SCALE:	1:250	RELEASED FOR CONSTRUCTION:	(Signature)
VERTICAL:	1:50	DATE	20/03/12

ENGINEER'S SEAL
 PROVINCE OF MANITOBA
 S. D. GODON
 Member
 25524
 REGISTERED PROFESSIONAL ENGINEER

THE CITY OF WINNIPEG WATER AND WASTE DEPARTMENT

PROJECT TITLE
 COCKBURN AND CALROSSIE COMBINED SEWER RELIEF WORKS - CONTRACT 6A
 JACKSON AVENUE
 22.2 E WENTWORTH TO PEMBINA HIGHWAY

SHEET 13 OF 14
 COMPUTER FILE NAME C-2025.dwg
 CITY DRAWING NUMBER LD-9671

CONSULTANT DRAWING NO. C-2025