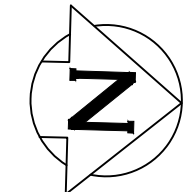
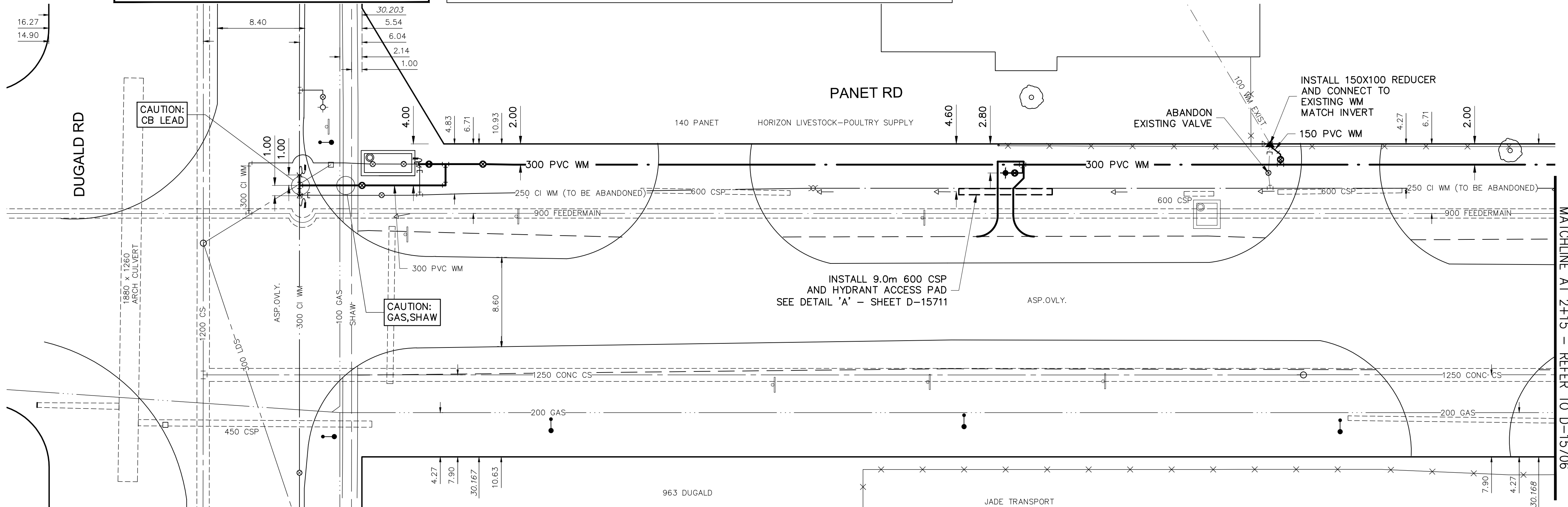


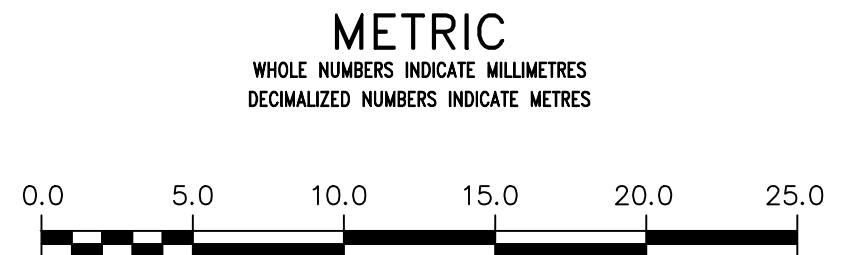
NOTE: CHAINAGES SHOWN ARE ALONG W. R. OF PANET RD

NOTE: NOTIFY CONSTRUCTION SERVICES COORDINATOR (CITY OF WINNIPEG) AT 986-4289, 48 HOURS PRIOR TO EXCAVATION NEAR FEEDERMAIN

WATER SERVICE INFORMATION					
ADDRESS	SIZE (mm) MATERIAL (STREET)	SIZE (mm) MATERIAL (PROP.)	SHORT & LONG MEASUREMENT	CORP. LOCATION	REMARKS
963 DUGALD RD	38 CU	38 CU	2.1m W E BL	22.5 W HYD	SERVICED OFF DUGALD NIC
140 PANET RD	100 mm	100 mm			87.6 NNL Dugald



ALL VALVES ARE CLOCKWISE TO CLOSE (BLACK OPERATING NUT)



ENGINEERS GEOSCIENTISTS MANITOBA
 Certificate of Authorization
 AECOM Canada Ltd.
 No. 4671 Date: *April 13/20*

WARNING
 IF POWER EQUIPMENT OR EXPLOSIVES ARE TO BE USED FOR EXCAVATION ON THIS PROJECT THE CONTRACTOR MUST:
 1) NOTIFY THE GAS COMPANY OF THE PROPOSED LOCATION OF EXCAVATION.
 2) TAKE PRECAUTION TO AVOID DAMAGE TO GAS COMPANY INSTALLATIONS.
 SEE PROVINCIAL REGULATION 210/72 FOR DETAILS

LOCATION APPROVED UNDERGROUND STRUCTURES
 SUPV. U/G STRUCTURES COMMITTEE DATE
 NOTE:
 LOCATION OF UNDERGROUND STRUCTURES AS SHOWN ARE BASED ON THE BEST INFORMATION AVAILABLE BUT NO GUARANTEE IS GIVEN THAT ALL EXISTING UTILITIES ARE SHOWN OR THAT THE GIVEN LOCATIONS ARE EXACT. CONFIRMATION OF EXISTENCE AND EXACT LOCATION OF ALL SERVICES MUST BE OBTAINED FROM THE INDIVIDUAL UTILITIES BEFORE PROCEEDING WITH CONSTRUCTION.

B.M. 33-014	360 (654380) - S.W. Cor. Mission St. & Panet Rd.,		
ELEV. 231.421 m	Tblt. in 7.8 m Conc. pile, beneath Valve Box, 12.7 mm I.B. on N. side of pile for location purposes only.		
NO.	REVISIONS	DATE	BY
O	ISSUED FOR TENDER	20/04/03	GSK
B	ISSUED FOR REVIEW	20/03/18	GSK
A	PRELIMINARY	20/02/13	GSK

AECOM

DESIGNED BY: JP
 CHECKED BY: GSK
 DRAWN BY: JP
 APPROVED BY:
 RELEASED FOR CONSTRUCTION
 DATE: 2020/04/03
 PLOT DATE: 2020 04 03

ENGINEER'S SEAL
 PROVINCE OF MANITOBA
 K.W. FITCHETT
 REGISTERED PROFESSIONAL ENGINEER
 CONSULTANT DRAWING NUMBER: C-0005

THE CITY OF WINNIPEG
 WATER AND WASTE DEPARTMENT
 ENGINEERING DIVISION

2020 WATER MAIN RENEWALS
 CONTRACT 6

PANET ROAD
 DUGALD ROAD TO
 115m N OF DUGALD ROAD

SHEET 7 OF 13
 CITY DRAWING NUMBER: D-15705