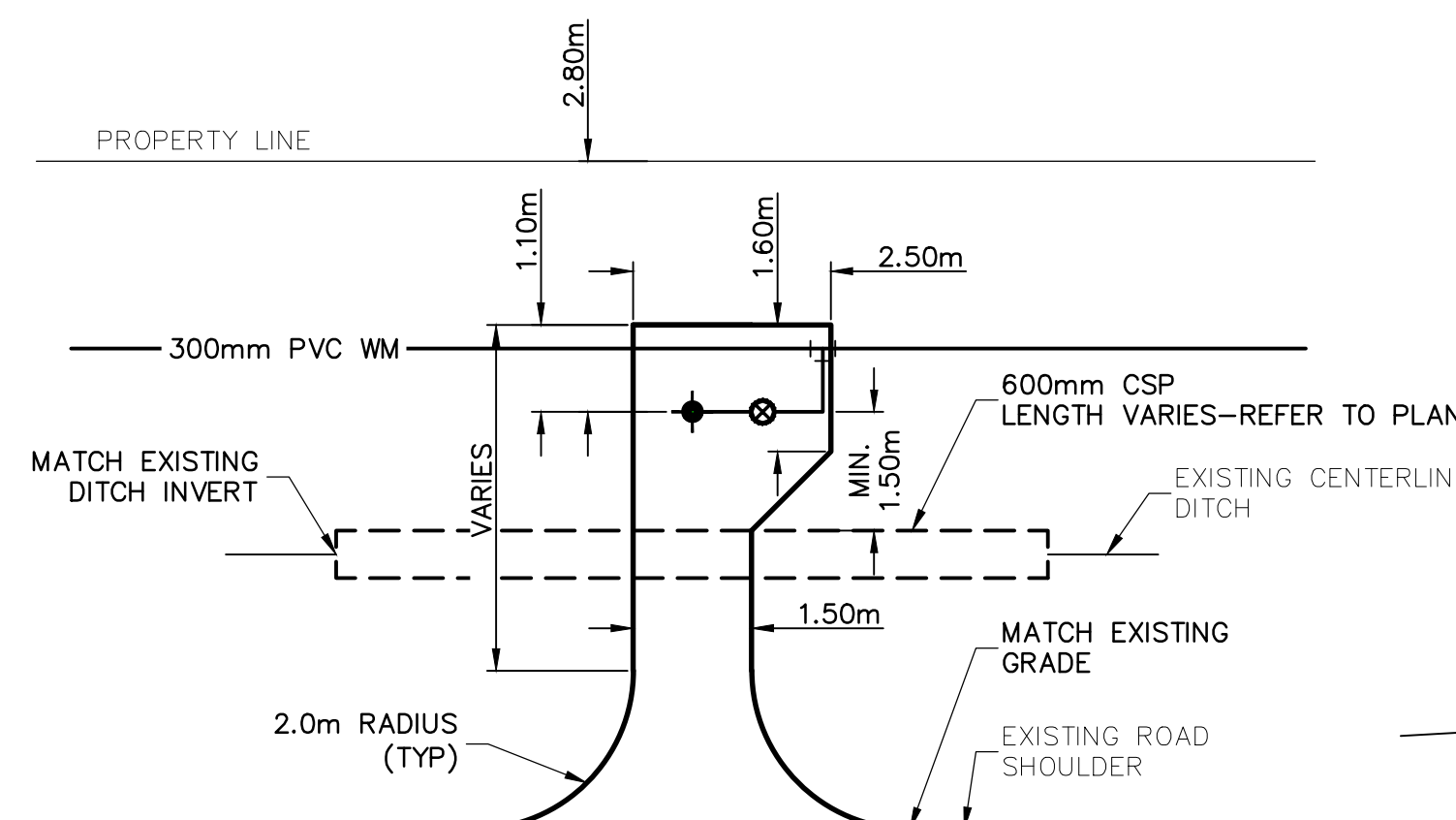
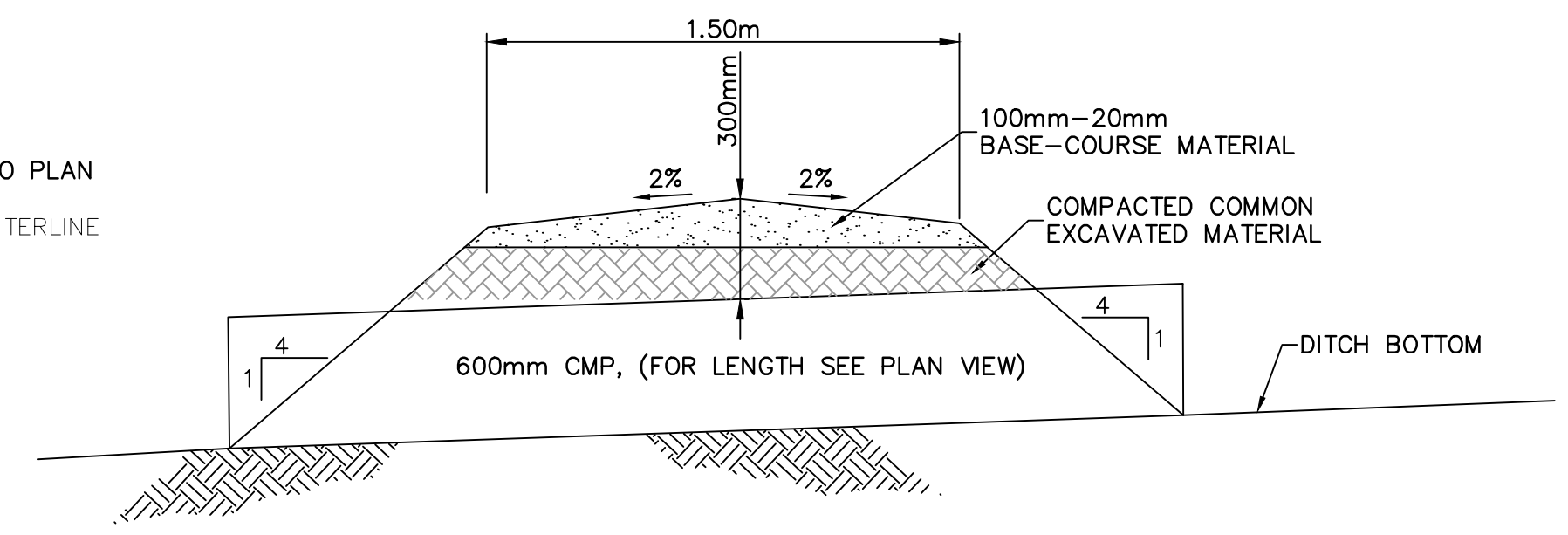


NOTE: CHAINAGES SHOWN ARE ALONG S. R. OF FOURNIER ST

NOTE: NOTIFY CONSTRUCTION SERVICES COORDINATOR (CITY OF WINNIPEG) AT 986-4289, 48 HOURS PRIOR TO EXCAVATION NEAR FEEDERMAIN

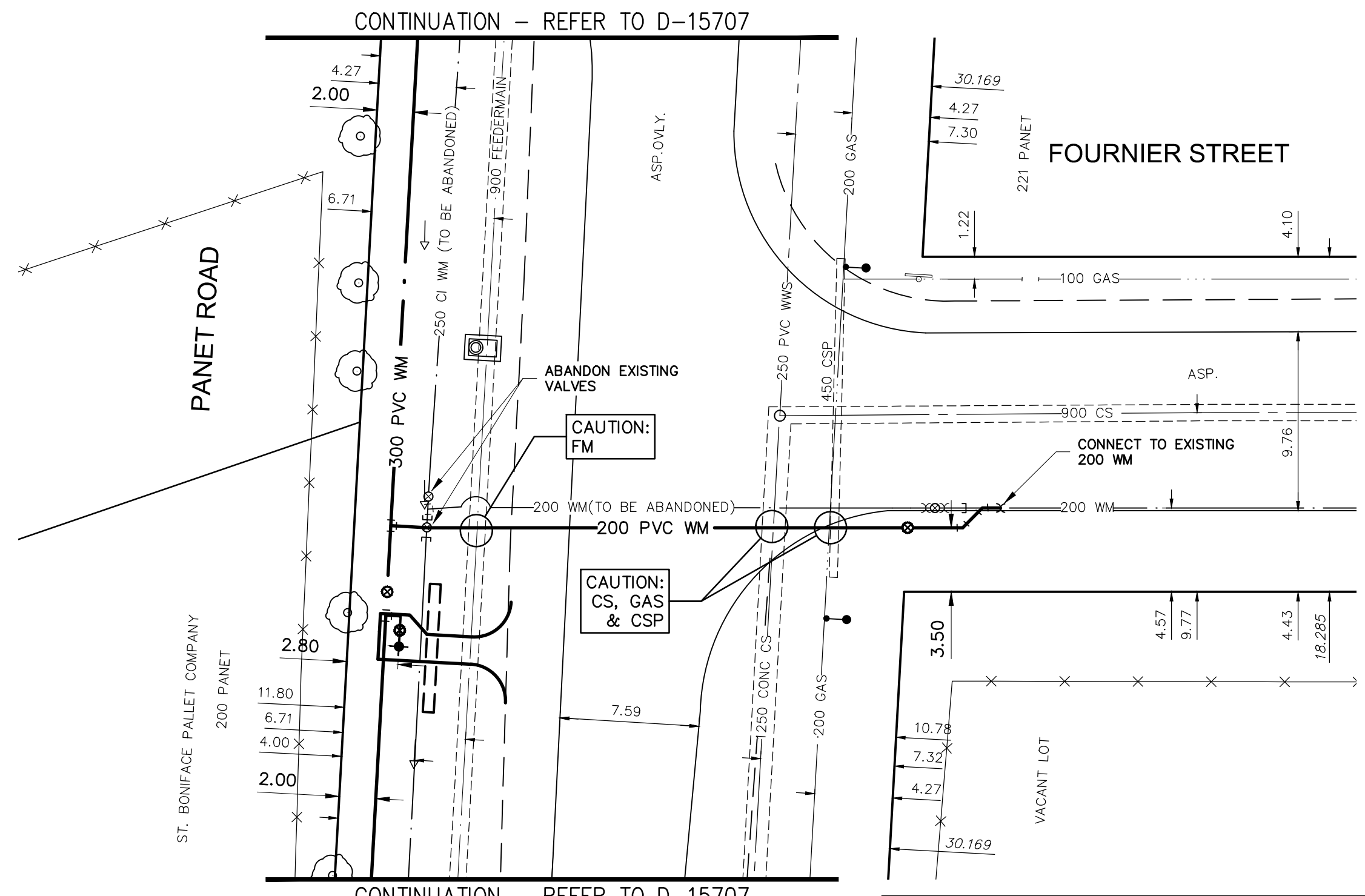


PLAN

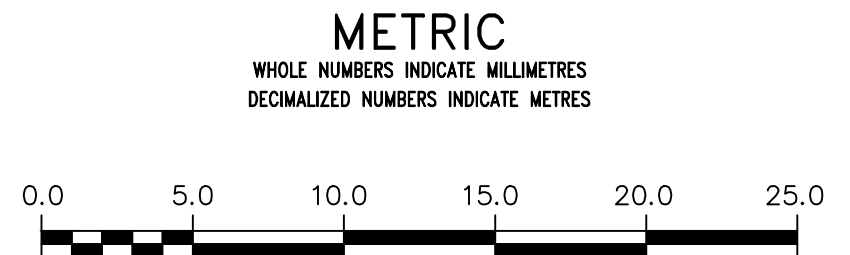


SECTION

'A' HYDRANT ACCESS PAD DETAIL
NOT TO SCALE



ALL VALVES ARE CLOCKWISE TO CLOSE (BLACK OPERATING NUT)



ENGINEERS GEOSCIENTISTS MANITOBA
Certificate of Authorization
AECOM Canada Ltd.
No. 4671 Date *Apr 13/20*

WARNING
IF POWER EQUIPMENT OR EXPLOSIVES ARE TO BE USED FOR EXCAVATION ON THIS PROJECT THE CONTRACTOR MUST:
1) NOTIFY THE GAS COMPANY OF THE PROPOSED LOCATION OF EXCAVATION.
2) TAKE PRECAUTION TO AVOID DAMAGE TO GAS COMPANY INSTALLATIONS.
SEE PROVINCIAL REGULATION 210/72 FOR DETAILS

LOCATION APPROVED UNDERGROUND STRUCTURES
SUPV. U/G STRUCTURES COMMITTEE DATE
NOTE:
LOCATION OF UNDERGROUND STRUCTURES AS SHOWN ARE BASED ON THE BEST INFORMATION AVAILABLE BUT NO GUARANTEE IS GIVEN THAT ALL EXISTING UTILITIES ARE SHOWN OR THAT THE GIVEN LOCATIONS ARE EXACT. CONFIRMATION OF EXISTENCE AND EXACT LOCATION OF ALL SERVICES MUST BE OBTAINED FROM THE INDIVIDUAL UTILITIES BEFORE PROCEEDING WITH CONSTRUCTION.

B.M. 33-014	360 (654360) - S.W. Cor. Mission St. & Panet Rd.,		
ELEV. 231.421 m	Tilt. in 7.6 m Conc. pile, beneath Valve Box, 12.7 mm I.B. on N. side of pile for location purposes only.		
NO.	REVISIONS	DATE	BY
O	ISSUED FOR TENDER	20/04/03	GSK
B	ISSUED FOR REVIEW	20/03/18	GSK
A	PRELIMINARY	20/02/13	GSK

AECOM	
DESIGNED BY	JP
CHECKED BY	GSK
DRAWN BY	JP
APPROVED BY	
SCALE:	1:250
HORIZONTAL	1:50
VERTICAL	1:50
DATE	2020/04/03
PLOT DATE:	2020 04 03

ENGINEER'S SEAL
PROVINCE OF MANITOBA
K.W.
FITCHETT
REGISTERED PROFESSIONAL ENGINEER
CONSULTANT DRAWING NUMBER
C-0011

THE CITY OF WINNIPEG
WATER AND WASTE DEPARTMENT
ENGINEERING DIVISION
2020 WATER MAIN RENEWALS
CONTRACT 6
FOURNIER STREET
CROSSING PANET ROAD
SHEET 13 OF 13
CITY DRAWING NUMBER
D-15711