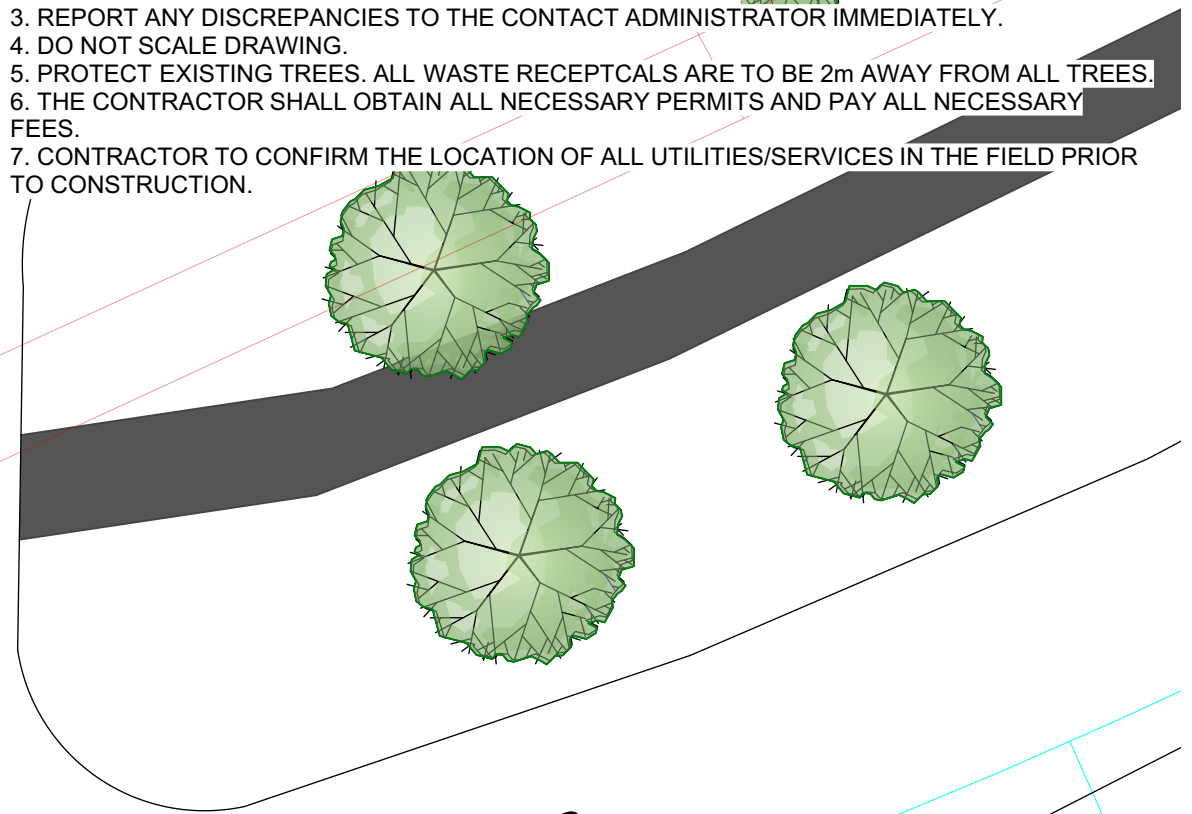
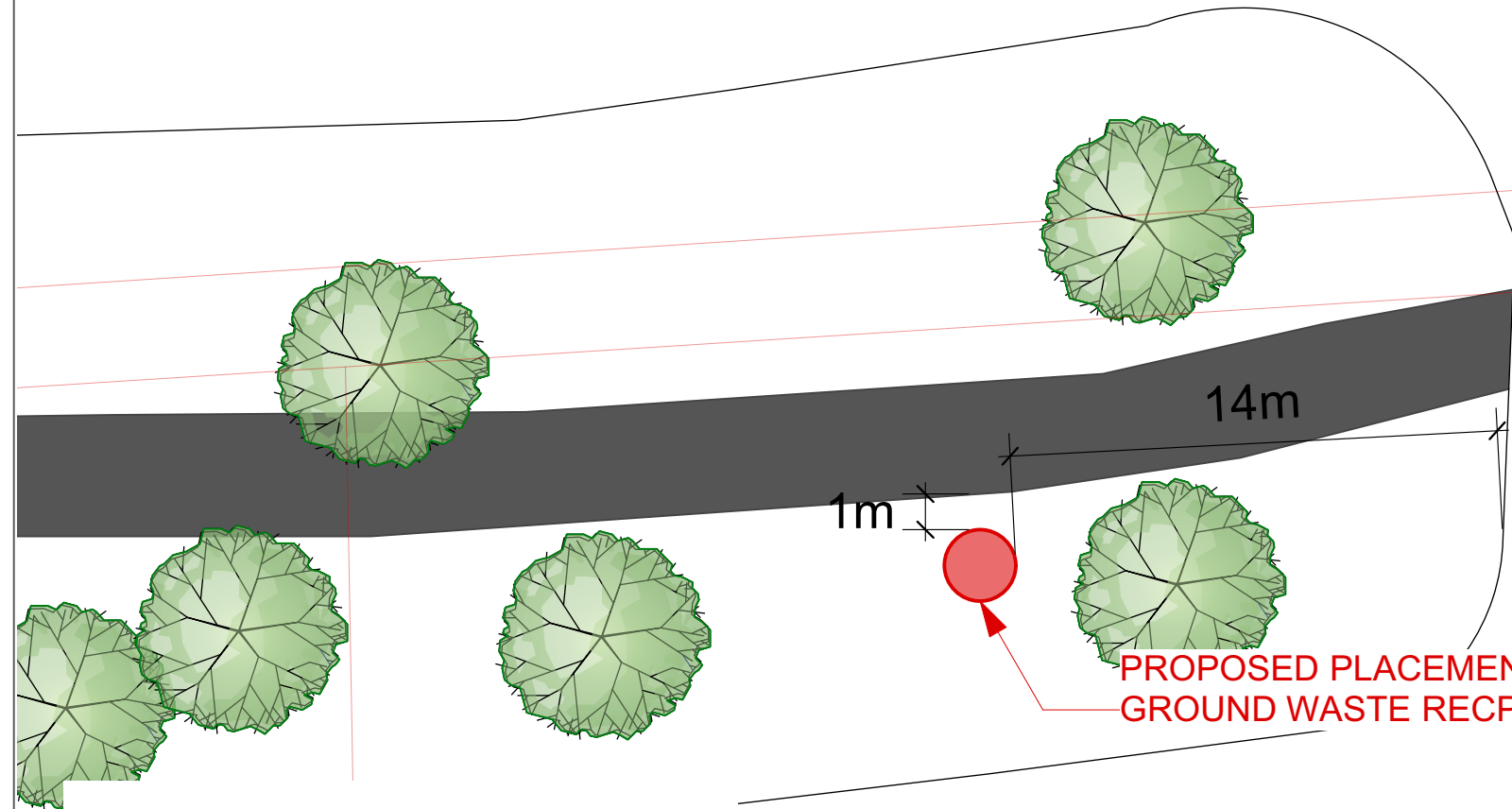


WELLINGTON CRES.

QUEENSTON ST.

WELLINGTON CRES.

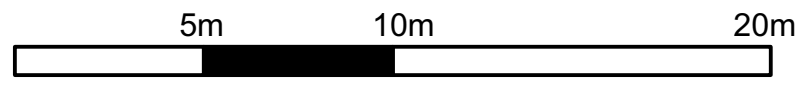
- NOTES:**
1. ALL WORK TO CONFORM TO CURRENT CITY OF WINNIPEG STANDARD CONSTRUCTION SPECIFICATIONS AND DETAILS UNLESS OTHERWISE NOTED.
 2. DIMENSIONS ARE IN METERS UNLESS OTHERWISE NOTED.
 3. REPORT ANY DISCREPANCIES TO THE CONTACT ADMINISTRATOR IMMEDIATELY.
 4. DO NOT SCALE DRAWING.
 5. PROTECT EXISTING TREES. ALL WASTE RECEPTALS ARE TO BE 2m AWAY FROM ALL TREES.
 6. THE CONTRACTOR SHALL OBTAIN ALL NECESSARY PERMITS AND PAY ALL NECESSARY FEES.
 7. CONTRACTOR TO CONFIRM THE LOCATION OF ALL UTILITIES/SERVICES IN THE FIELD PRIOR TO CONSTRUCTION.



PROPOSED PLACEMENT OF IN GROUND WASTE RECPTACLE.

LEGEND

PROPERTY LINE	—
EDGE OF PAVEMENT	—
WALKWAY	█
WATER LINE	—
SEWER LINE	—
IN GROUND WASTE RECEPTACLE	●



CONTRACTOR TO CONFIRM ALL DIMENSIONS AND REPORT ANY DISCREPANCIES TO CONTRACT ADMINISTRATOR PRIOR TO CONSTRUCTION. LOCATION OF UNDERGROUND STRUCTURES AS SHOWN ARE BASED ON THE BEST INFORMATION AVAILABLE BUT NO GUARANTEE IS GIVEN THAT ALL EXISTING UTILITIES ARE SHOWN OR THAT THE GIVEN LOCATIONS ARE EXACT. CONFIRMATION OF EXISTENCE AND EXACT LOCATION OF ALL SERVICES MUST BE OBTAINED FROM THE INDIVIDUAL UTILITIES BEFORE PROCEEDING WITH CONSTRUCTION.



THE CITY OF WINNIPEG
 Planning, Property and Development Department
 Planning and Land Use Division
 Unit 15 - 30 Fort Street, Winnipeg, MB, (R3C 4X5)

DESIGNED BY	CHECKED BY	MANAGER, PARK AND OPEN SPACES	DATE
DRAWN BY CK	APPROVED BY		
HORIZ. SCALE 1:200	MANAGER, PLANNING AND LAND USE DIVISION		DATE
VERT. SCALE			
DATE June 2020			

DRAWING TITLE
INGROUND WASTE RECPTACLES
WELLINGTON CRES. AT QUEENSTON ST

SITE ADDRESS VARIOUS LOCATIONS

DRAWING NO.
W.61-B2

BID OPPORTUNITY NO.
373-2020